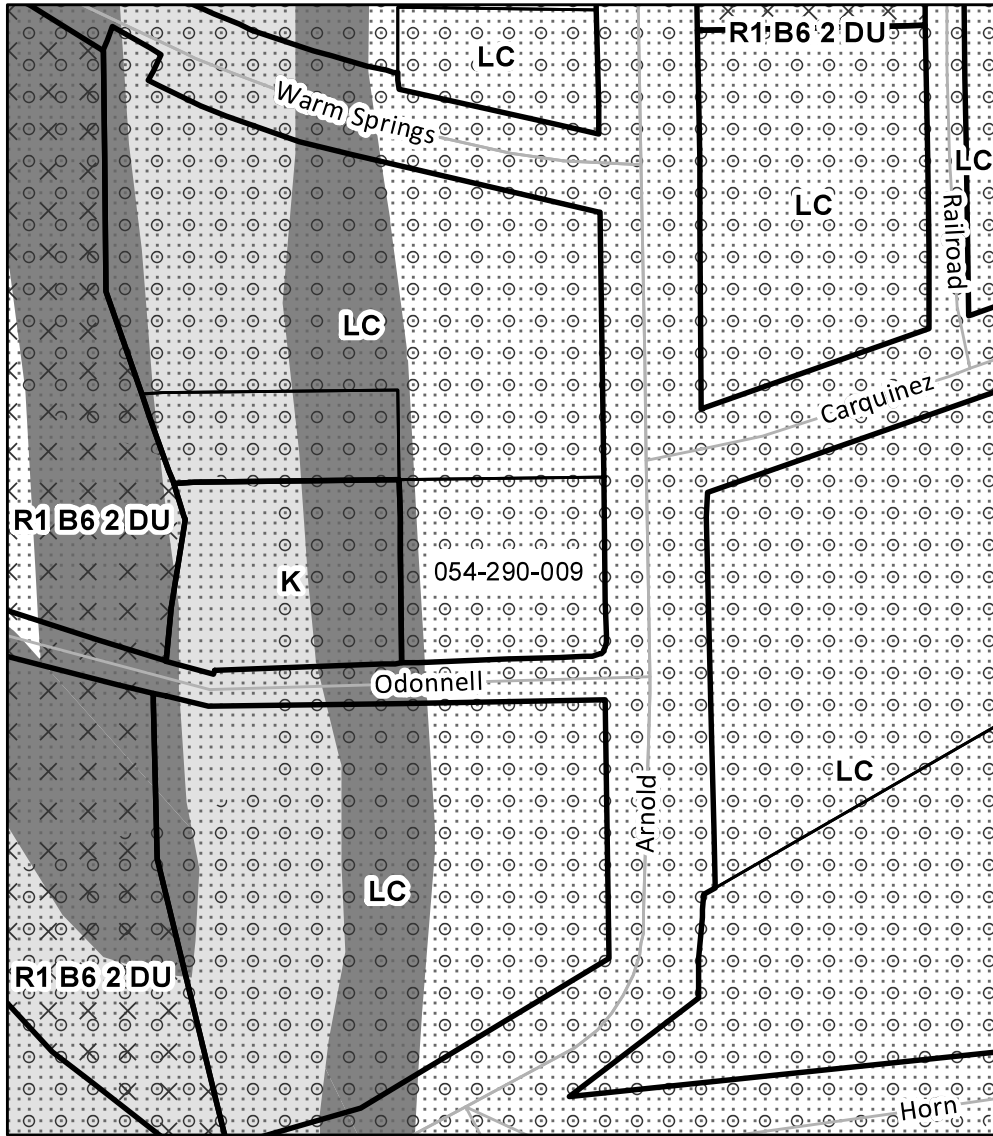
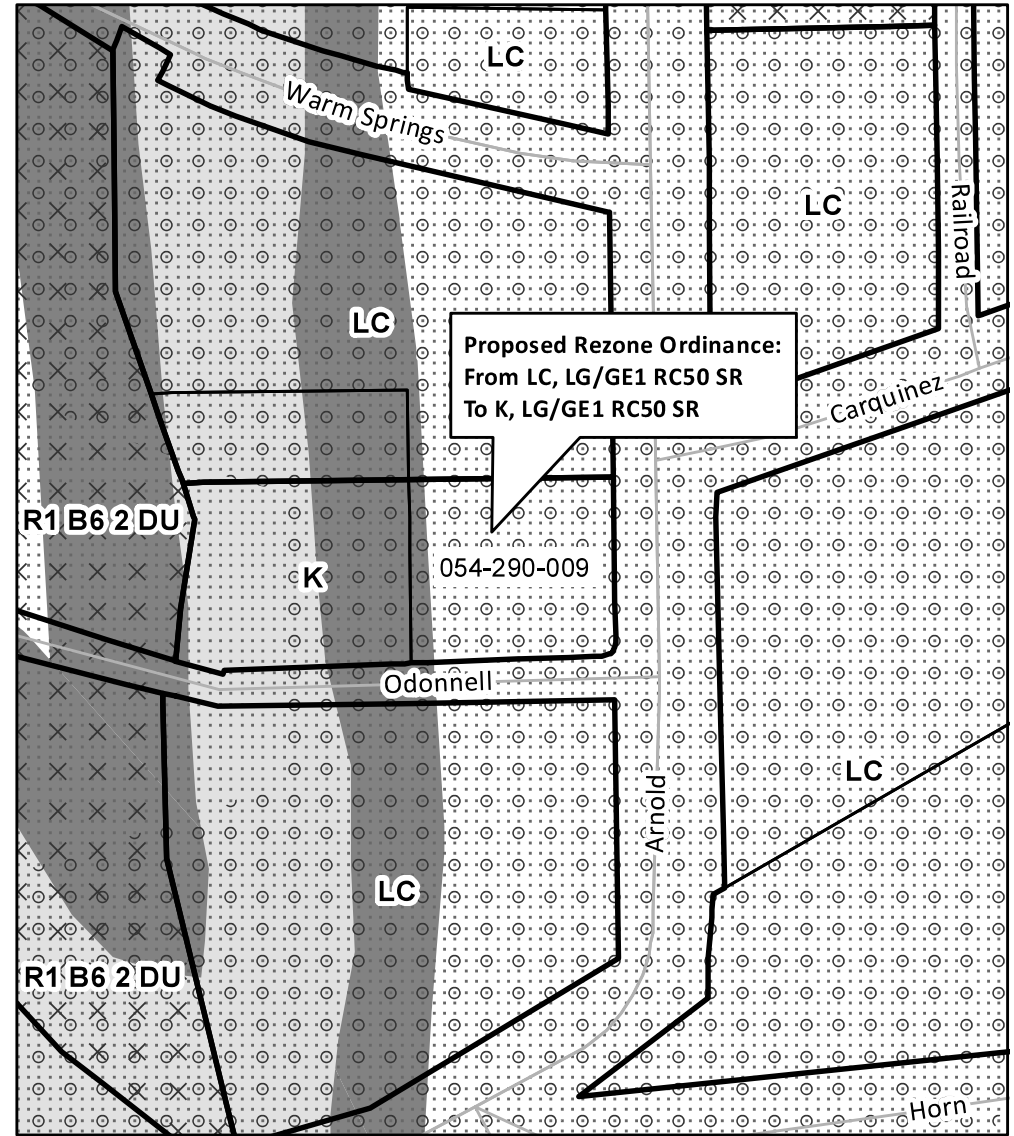


# Existing Zoning



# Proposed Zoning

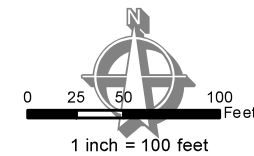


## Base Map Data

- Base zoning by Area
- Parcel
- Street

## Zoning Combining Districts

- LG Local Guidelines
- F2 Floodplain
- RC Riparian Corridor
- SR Scenic Resource
- X Vacation Rental Exclusion



FILE: PLP21-0014  
 APN: 054-290-009  
 Ordinance No. TBA  
 Sectional District Map No. TBA  
 Attachment 2

Permit and Resource Management Department  
 Project Review Section

2550 Ventura Avenue, Santa Rosa, CA 95403  
 (707) 565-1965 Fax (707) 565-1103