











Zoning and Combining Districts

-  Zoning by Area
-  F1 Floodway
-  F2 Floodplain
-  HD Historic District
-  RC Riparian Corridor (Width in Feet)
-  50'
-  100'

Base Map Data

-  Parcel
-  Stream
-  Street

