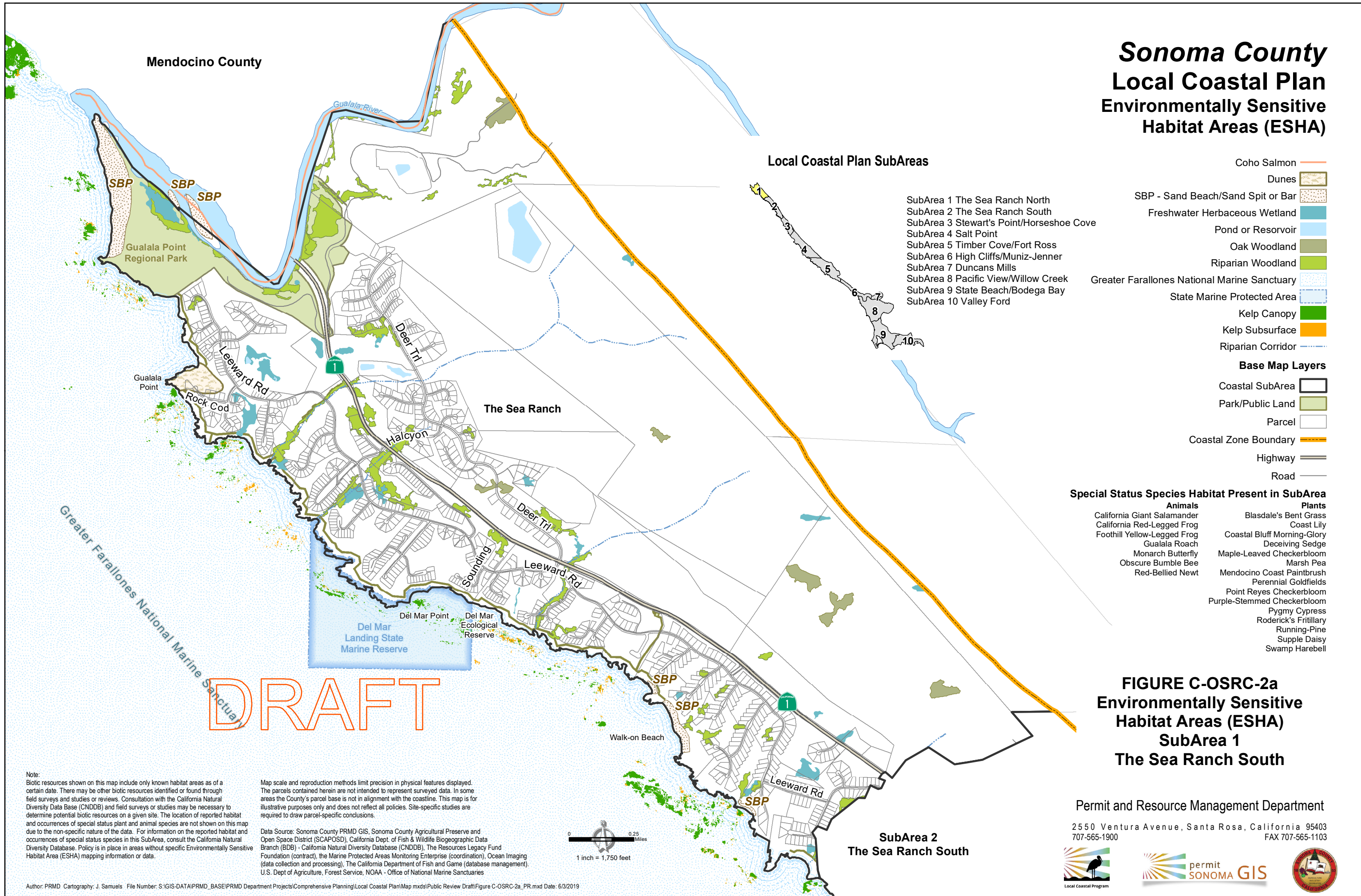


# Sonoma County Local Coastal Plan Environmentally Sensitive Habitat Areas (ESHA)



### Local Coastal Plan SubAreas

- SubArea 1 The Sea Ranch North
- SubArea 2 The Sea Ranch South
- SubArea 3 Stewart's Point/Horseshoe Cove
- SubArea 4 Salt Point
- SubArea 5 Timber Cove/Fort Ross
- SubArea 6 High Cliffs/Muniz-Jenner
- SubArea 7 Duncans Mills
- SubArea 8 Pacific View/Willow Creek
- SubArea 9 State Beach/Bodega Bay
- SubArea 10 Valley Ford

- Coho Salmon
- Dunes
- SBP - Sand Beach/Sand Spit or Bar
- Freshwater Herbaceous Wetland
- Pond or Reservoir
- Oak Woodland
- Riparian Woodland
- Greater Farallones National Marine Sanctuary
- State Marine Protected Area
- Kelp Canopy
- Kelp Subsurface
- Riparian Corridor

### Base Map Layers

- Coastal SubArea
- Park/Public Land
- Parcel
- Coastal Zone Boundary
- Highway
- Road

### Special Status Species Habitat Present in SubArea

- | Animals                     | Plants                      |
|-----------------------------|-----------------------------|
| California Giant Salamander | Blasdale's Bent Grass       |
| California Red-Legged Frog  | Coast Lily                  |
| Foothill Yellow-Legged Frog | Coastal Bluff Morning-Glory |
| Gualala Roach               | Deceiving Sedge             |
| Monarch Butterfly           | Maple-Leaved Checkerbloom   |
| Obscure Bumble Bee          | Marsh Pea                   |
| Red-Bellied Newt            | Mendocino Coast Paintbrush  |
|                             | Perennial Goldfields        |
|                             | Point Reyes Checkerbloom    |
|                             | Purple-Stemmed Checkerbloom |
|                             | Pygmy Cypress               |
|                             | Roderick's Fritillary       |
|                             | Running-Pine                |
|                             | Supple Daisy                |
|                             | Swamp Harebell              |


DRAFT

**FIGURE C-OSRC-2a**  
**Environmentally Sensitive**  
**Habitat Areas (ESHA)**  
**SubArea 1**  
**The Sea Ranch South**

Note:  
Biotic resources shown on this map include only known habitat areas as of a certain date. There may be other biotic resources identified or found through field surveys and studies or reviews. Consultation with the California Natural Diversity Data Base (CNDDB) and field surveys or studies may be necessary to determine potential biotic resources on a given site. The location of reported habitat and occurrences of special status plant and animal species are not shown on this map due to the non-specific nature of the data. For information on the reported habitat and occurrences of special status species in this SubArea, consult the California Natural Diversity Database. Policy is in place in areas without specific Environmentally Sensitive Habitat Area (ESHA) mapping information or data.

Map scale and reproduction methods limit precision in physical features displayed. The parcels contained herein are not intended to represent surveyed data. In some areas the County's parcel base is not in alignment with the coastline. This map is for illustrative purposes only and does not reflect all policies. Site-specific studies are required to draw parcel-specific conclusions.

Data Source: Sonoma County PRMD GIS, Sonoma County Agricultural Preserve and Open Space District (SCAPOS), California Dept. of Fish & Wildlife Biogeographic Data Branch (BDB) - California Natural Diversity Database (CNDDB), The Resources Legacy Fund Foundation (contract), the Marine Protected Areas Monitoring Enterprise (coordination), Ocean Imaging (data collection and processing), The California Department of Fish and Game (database management), U.S. Dept of Agriculture, Forest Service, NOAA - Office of National Marine Sanctuaries

















Permit and Resource Management Department  
2550 Ventura Avenue, Santa Rosa, California 95403  
707-565-1900 FAX 707-565-1103



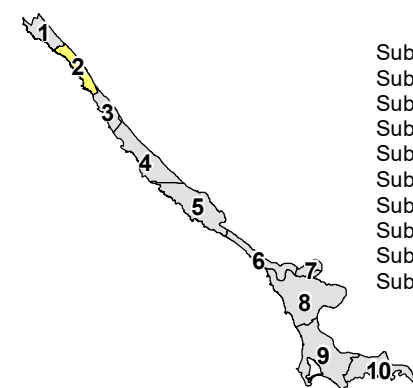


# Sonoma County Local Coastal Plan Environmentally Sensitive Habitat Areas (ESHA)

- Freshwater Herbaceous Wetland 
  - Pond or Reservoir 
  - Oak Woodland 
  - Riparian Woodland 
  - Greater Farallones National Marine Sanctuary 
  - State Marine Protected Area 
  - Kelp Canopy 
  - Kelp Subsurface 
  - Riparian Corridor 
- Base Map Layers**
- Coastal SubArea 
  - Parcel 
  - Coastal Zone Boundary 
  - Highway 
  - Road 

- Special Status Species Habitat Present in SubArea**
- |                             |                             |
|-----------------------------|-----------------------------|
| <b>Animals</b>              | <b>Plants</b>               |
| Behren's Sivertop Butterfly | Coast Lily                  |
| Monarch Butterfly           | Coastal Bluff Morning Glory |
| Obscure Bumble Bee          | Pacific Gilia               |
|                             | Perennial Goldfields        |
|                             | Point Reyes Checkerbloom    |
|                             | Short-Leaved Evax           |
|                             | Supple Daisy                |
|                             | Swamp Harebell              |

## Local Coastal Plan SubAreas



- SubArea 1 The Sea Ranch North
- SubArea 2 The Sea Ranch South
- SubArea 3 Stewart's Point/Horseshoe Cove
- SubArea 4 Salt Point
- SubArea 5 Timber Cove/Fort Ross
- SubArea 6 High Cliffs/Muniz-Jenner
- SubArea 7 Duncans Mills
- SubArea 8 Pacific View/Willow Creek
- SubArea 9 State Beach/Bodega Bay
- SubArea 10 Valley Ford

DRAFT

**Note:**  
Biotic resources shown on this map include only known habitat areas as of a certain date. There may be other biotic resources identified or found through field surveys and studies or reviews. Consultation with the California Natural Diversity Data Base (CNDDB) and field surveys or studies may be necessary to determine potential biotic resources on a given site. The location of reported habitat and occurrences of special status plant and animal species are not shown on this map due to the non-specific nature of the data. For information on the reported habitat and occurrences of special status species in this SubArea, consult the California Natural Diversity Database. Policy is in place in areas without specific Environmentally Sensitive Habitat Area (ESHA) mapping information or data.

Map scale and reproduction methods limit precision in physical features displayed. The parcels contained herein are not intended to represent surveyed data. In some areas the County's parcel base is not in alignment with the coastline. This map is for illustrative purposes only and does not reflect all policies. Site-specific studies are required to draw parcel-specific conclusions.

Data Source: Sonoma County PRMD GIS, California Dept. of Fish & Wildlife Biogeographic Data Branch (BDB) - California Natural Diversity Database (CNDDB), The Resources Legacy Fund Foundation (contract), the Marine Protected Areas Monitoring Enterprise (coordination), Ocean Imaging (data collection and processing), The California Department of Fish and Game (database management), U.S. Dept of Agriculture, Forest Service, NOAA - Office of National Marine Sanctuaries



Stewarts Point  
State Marine Reserve

Stewarts Point  
State Marine  
Conservation Area

SubArea 3  
Stewarts Point/Horseshoe Cove

**FIGURE C-OSRC-2b  
Environmentally Sensitive  
Habitat Areas (ESHA)  
SubArea 2  
The Sea Ranch South**















Permit and Resource Management Department

2550 Ventura Avenue, Santa Rosa, California 95403  
707-565-1900 FAX 707-565-1103





# Sonoma County Local Coastal Plan Environmentally Sensitive Habitat Areas (ESHA)

- Freshwater Herbaceous Wetland 
- Oak Woodland 
- Riparian Woodland 
- Greater Farallones National Marine Sanctuary 
- State Marine Protected Area 
- Kelp Canopy 
- Kelp Subsurface 
- Riparian Corridor 
- Base Map Layers**
- Coastal SubArea 
- Parcel 
- Coastal Zone Boundary 
- Natural Coastline 
- Highway 
- Road 

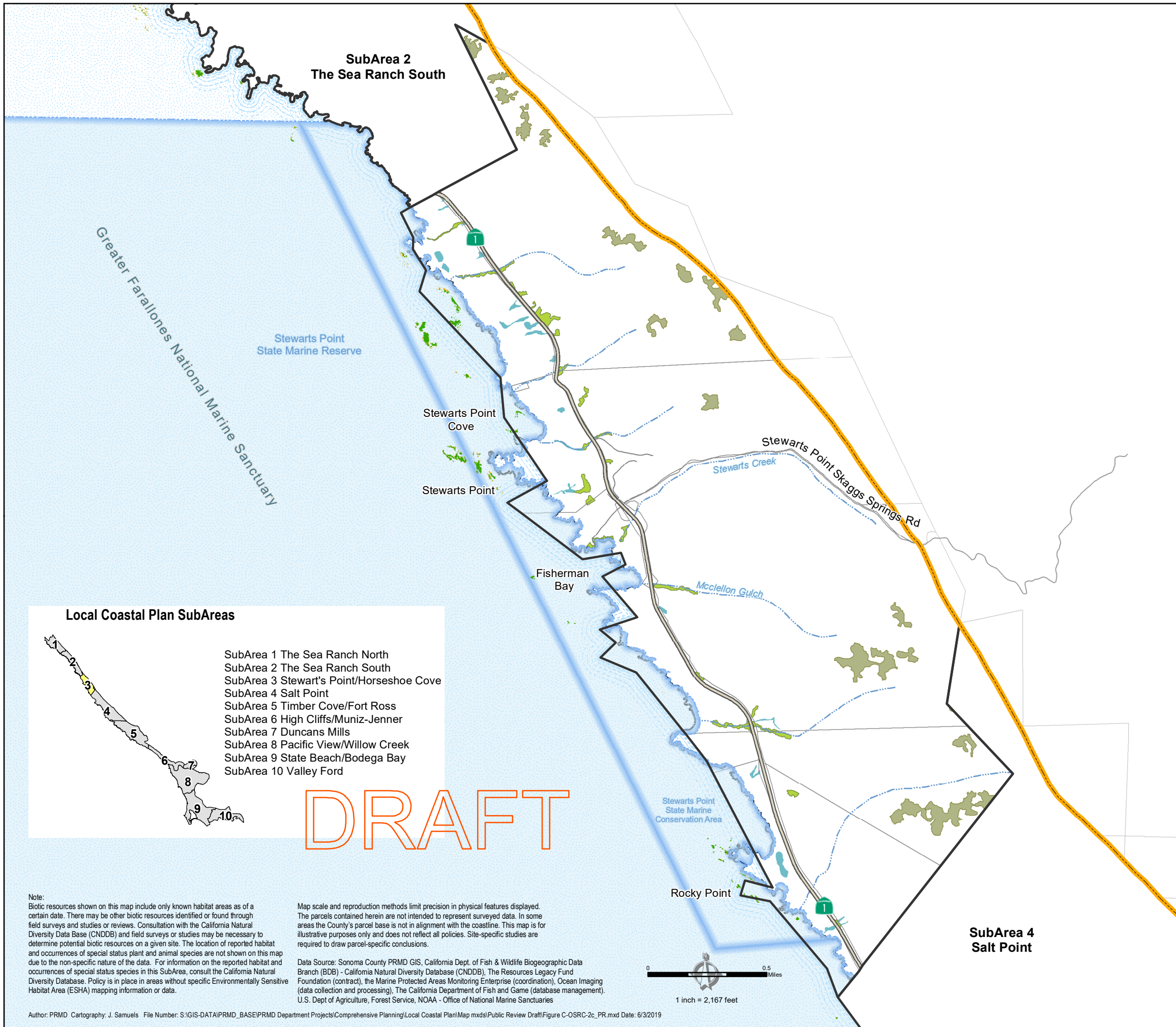
## Special Status Species Habitat Present in SubArea

- | Animals                       | Plants                      |
|-------------------------------|-----------------------------|
| Behren's Silverspot Butterfly | Blasdale's Bent Grass       |
| California Giant Salamander   | Coast Lily                  |
| Grasshopper Sparrow           | Coastal Bluff Morning-Glory |
| Sonoma Tree Vole              | Point Reyes Checkerbloom    |
|                               | Purple-Stemmed Checkerbloom |
|                               | Supple Daisy                |
|                               | Swamp Harebell              |
|                               | Woolly-Headed Gilia         |

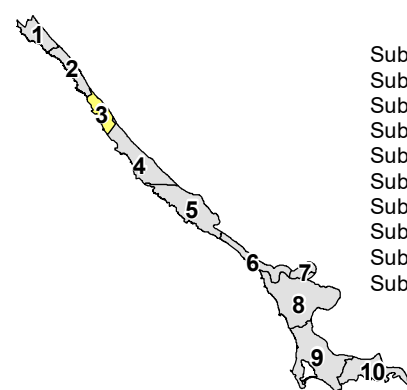
**FIGURE C-OSRC-2c**  
**Environmentally Sensitive**  
**Habitat Areas (ESHA)**  
**SubArea 3**  
**Stewarts Point/Horseshoe Cove**

Permit and Resource Management Department

2550 Ventura Avenue, Santa Rosa, California 95403  
707-565-1900 FAX 707-565-1103



### Local Coastal Plan SubAreas



- SubArea 1 The Sea Ranch North
- SubArea 2 The Sea Ranch South
- SubArea 3 Stewart's Point/Horseshoe Cove
- SubArea 4 Salt Point
- SubArea 5 Timber Cove/Fort Ross
- SubArea 6 High Cliffs/Muniz-Jenner
- SubArea 7 Duncans Mills
- SubArea 8 Pacific View/Willow Creek
- SubArea 9 State Beach/Bodega Bay
- SubArea 10 Valley Ford

**DRAFT**

Note:  
Biotic resources shown on this map include only known habitat areas as of a certain date. There may be other biotic resources identified or found through field surveys and studies or reviews. Consultation with the California Natural Diversity Data Base (CNDDB) and field surveys or studies may be necessary to determine potential biotic resources on a given site. The location of reported habitat and occurrences of special status plant and animal species are not shown on this map due to the non-specific nature of the data. For information on the reported habitat and occurrences of special status species in this SubArea, consult the California Natural Diversity Database. Policy is in place in areas without specific Environmentally Sensitive Habitat Area (ESHA) mapping information or data.

Map scale and reproduction methods limit precision in physical features displayed. The parcels contained herein are not intended to represent surveyed data. In some areas the County's parcel base is not in alignment with the coastline. This map is for illustrative purposes only and does not reflect all policies. Site-specific studies are required to draw parcel-specific conclusions.

Data Source: Sonoma County PRMD GIS, California Dept. of Fish & Wildlife Biogeographic Data Branch (BDB) - California Natural Diversity Database (CNDDB), The Resources Legacy Fund Foundation (contract), the Marine Protected Areas Monitoring Enterprise (coordination), Ocean Imaging (data collection and processing), The California Department of Fish and Game (database management), U.S. Dept of Agriculture, Forest Service, NOAA - Office of National Marine Sanctuaries





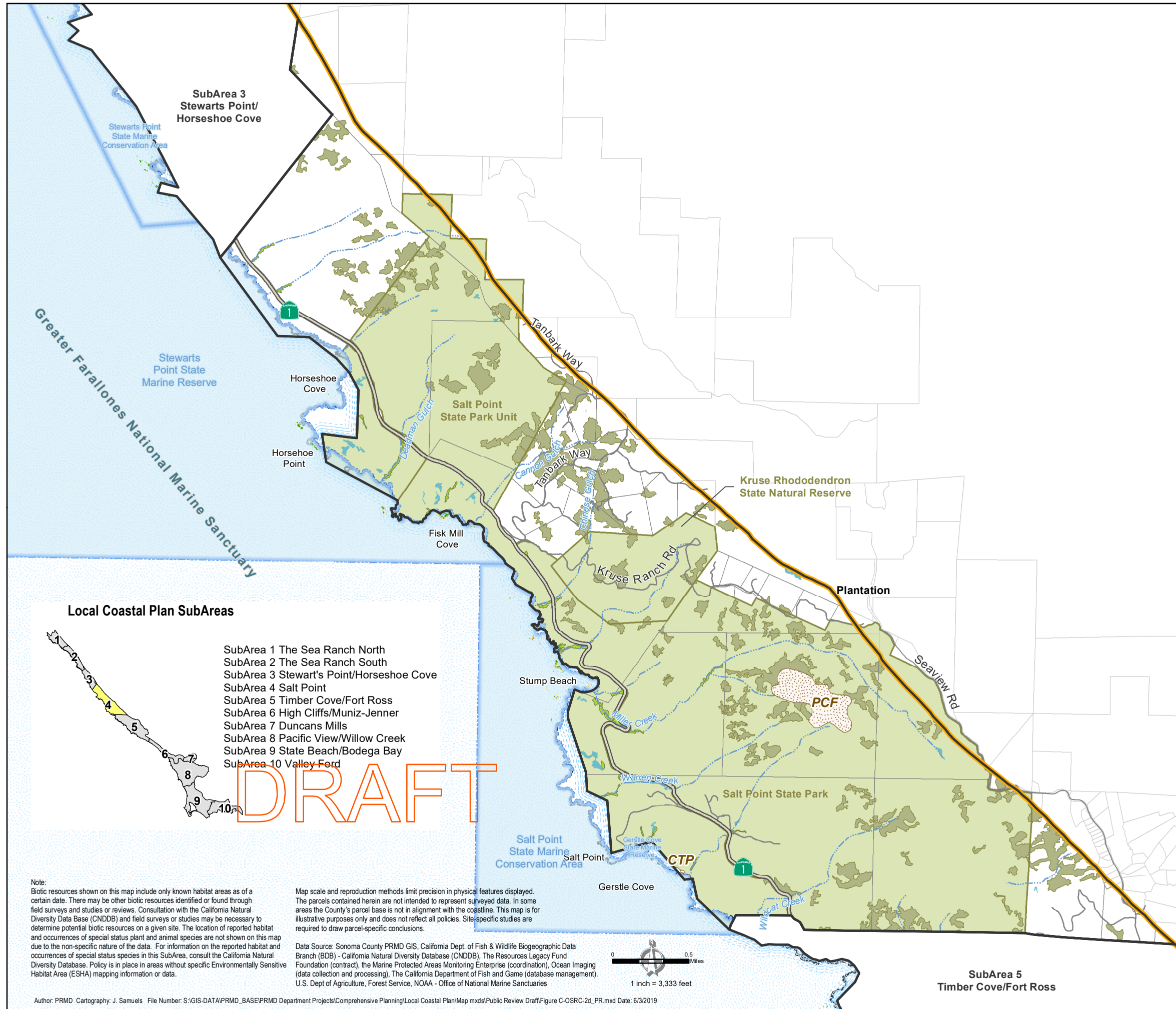
# Sonoma County Local Coastal Plan Environmentally Sensitive Habitat Areas (ESHA)

- SBP - Sand Beach/Sand Spit or Bar
  - PCF - Mendocino Pygmy Cypress Forest
  - Freshwater Herbaceous Wetland
  - Pond or Reservoir
  - Oak Woodland
  - Riparian Woodland
  - Greater Farallones National Marine Sanctuary
  - State Marine Protected Area
  - Kelp Canopy
  - Kelp Subsurface
  - Riparian Corridor
- Base Map Layers**
- Coastal SubArea
  - Park/Public Land
  - Parcel
  - Coastal Zone Boundary
  - Natural Coastline
  - Highway
  - Road

- Special Status Species Habitat Present in SubArea**
- | Animals                     | Plants                      |
|-----------------------------|-----------------------------|
| California Giant Salamander | Blasdale's Bent Grass       |
| Foothill Yellow-legged Frog | Bluff Wallflower            |
| Monarch Butterfly           | California Sedge            |
| Obscure Bumble Bee          | Coast Lily                  |
| Sonoma Arctic Skipper       | Coastal Bluff Morning-Glory |
| Sonoma Tree Vole            | Methuselah's Beard Lichen   |
|                             | Perennial Goldfields        |
|                             | Purple-Stemmed Checkerbloom |
|                             | Pygmy Cypress               |
|                             | Short-leaved Evax           |
|                             | Supple Daisy                |
|                             | Swamp Harebell              |
|                             | Woolly-Headed Gilia         |
|                             | Woolly-headed Spineflower   |

**FIGURE C-OSRC-2d  
Environmentally Sensitive  
Habitat Areas (ESHA)  
SubArea 4  
Salt Point**

Permit and Resource Management Department  
2550 Ventura Avenue, Santa Rosa, California 95403  
707-565-1900 FAX 707-565-1103



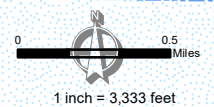
- Local Coastal Plan SubAreas**
- SubArea 1 The Sea Ranch North
  - SubArea 2 The Sea Ranch South
  - SubArea 3 Stewart's Point/Horseshoe Cove
  - SubArea 4 Salt Point
  - SubArea 5 Timber Cove/Fort Ross
  - SubArea 6 High Cliffs/Muniz-Jenner
  - SubArea 7 Duncans Mills
  - SubArea 8 Pacific View/Willow Creek
  - SubArea 9 State Beach/Bodega Bay
  - SubArea 10 Valley Ford

**DRAFT**

Note: Biotic resources shown on this map include only known habitat areas as of a certain date. There may be other biotic resources identified or found through field surveys and studies or reviews. Consultation with the California Natural Diversity Data Base (CNDDB) and field surveys or studies may be necessary to determine potential biotic resources on a given site. The location of reported habitat and occurrences of special status plant and animal species are not shown on this map due to the non-specific nature of the data. For information on the reported habitat and occurrences of special status species in this SubArea, consult the California Natural Diversity Database. Policy is in place in areas without specific Environmentally Sensitive Habitat Area (ESHA) mapping information or data.

Map scale and reproduction methods limit precision in physical features displayed. The parcels contained herein are not intended to represent surveyed data. In some areas the County's parcel base is not in alignment with the coastline. This map is for illustrative purposes only and does not reflect all policies. Site-specific studies are required to draw parcel-specific conclusions.

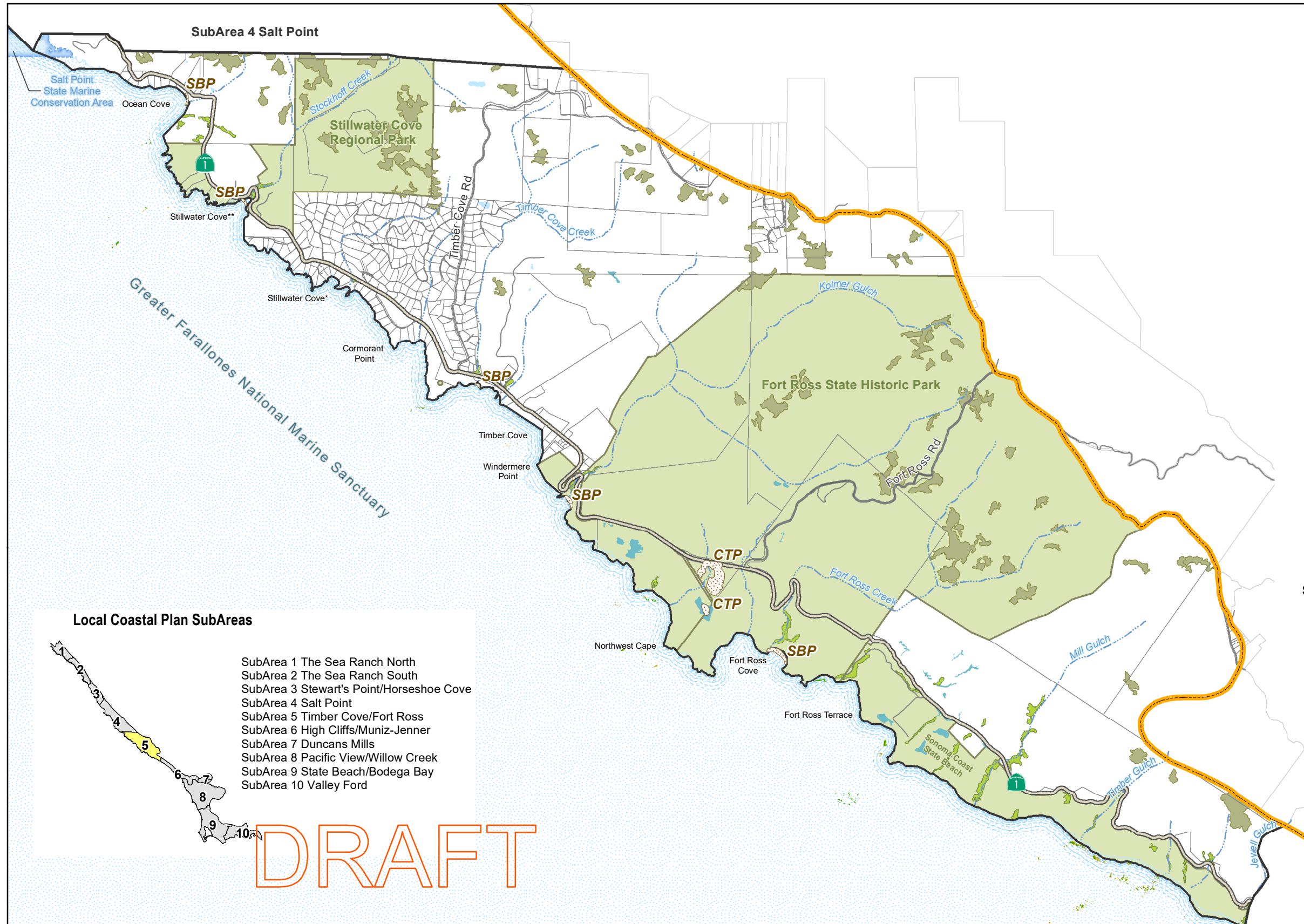
Data Source: Sonoma County PRMD GIS, California Dept. of Fish & Wildlife Biogeographic Data Branch (BDB) - California Natural Diversity Database (CNDDB), The Resources Legacy Fund Foundation (contract), the Marine Protected Areas Monitoring Enterprise (coordination), Ocean Imaging (data collection and processing), The California Department of Fish and Game (database management), U.S. Dept of Agriculture, Forest Service, NOAA - Office of National Marine Sanctuaries



SubArea 5  
Timber Cove/Fort Ross



# Sonoma County Local Coastal Plan Environmentally Sensitive Habitat Areas (ESHA)



- SBP - Sand Beach/Sand Spit or Bar
  - CTP - Coastal Terrace Prairie
  - Freshwater Herbaceous Wetland
  - Pond or Reservoir
  - Oak Woodland
  - Riparian Woodland
  - Greater Farallones National Marine Sanctuary
  - State Marine Protected Area
  - Kelp Canopy
  - Kelp Subsurface
  - Riparian Corridor
- Base Map Layers**
- Coastal SubArea
  - Park/Public Land
  - Parcel
  - Coastal Zone Boundary
  - Highway
  - Road

- Special Status Species Habitat Present in SubArea**
- |                             |                             |
|-----------------------------|-----------------------------|
| <b>Animals</b>              | <b>Plants</b>               |
| California Giant Salamander | Baker's Goldfields          |
| Foothill Yellow-Legged Frog | Blasdale's Bent Grass       |
| Monarch Butterfly           | Coast Lily                  |
| Obscure Bumble Bee          | Coastal Bluff Morning-Glory |
| Osprey                      | Marsh Pea                   |
| Sonoma Tree Vole            | Methuselah's Beard Lichen   |
|                             | Perennial Goldfields        |
|                             | Purple-Stemmed Checkerbloom |
|                             | Rose Leptosiphon            |
|                             | Short-Leaved Evax           |
|                             | Sonoma Spineflower          |
|                             | Woolly-Headed Gilia         |

### Local Coastal Plan SubAreas

- SubArea 1 The Sea Ranch North
- SubArea 2 The Sea Ranch South
- SubArea 3 Stewart's Point/Horseshoe Cove
- SubArea 4 Salt Point
- SubArea 5 Timber Cove/Fort Ross
- SubArea 6 High Cliffs/Muniz-Jenner
- SubArea 7 Duncans Mills
- SubArea 8 Pacific View/Willow Creek
- SubArea 9 State Beach/Bodega Bay
- SubArea 10 Valley Ford

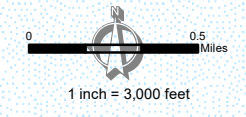
DRAFT

**FIGURE C-OSRC-2e  
Environmentally Sensitive  
Habitat Areas (ESHA)  
SubArea 5  
Timber Cove/Fort Ross**

**Note:**  
Biotic resources shown on this map include only known habitat areas as of a certain date. There may be other biotic resources identified or found through field surveys and studies or reviews. Consultation with the California Natural Diversity Data Base (CNDDB) and field surveys or studies may be necessary to determine potential biotic resources on a given site. The location of reported habitat and occurrences of special status plant and animal species are not shown on this map due to the non-specific nature of the data. For information on the reported habitat and occurrences of special status species in this SubArea, consult the California Natural Diversity Database. Policy is in place in areas without specific Environmentally Sensitive Habitat Area (ESHA) mapping information or data.

Map scale and reproduction methods limit precision in physical features displayed. The parcels contained herein are not intended to represent surveyed data. In some areas the County's parcel base is not in alignment with the coastline. This map is for illustrative purposes only and does not reflect all policies. Site-specific studies are required to draw parcel-specific conclusions.

Data Source: Sonoma County PRMD GIS, Sonoma County Agricultural Preserve and Open Space District (SCAPOS), California Dept. of Fish & Wildlife Biogeographic Data Branch (BDB) - California Natural Diversity Database (CNDDB), The Resources Legacy Fund Foundation (contract), the Marine Protected Areas Monitoring Enterprise (coordination), Ocean Imaging (data collection and processing), The California Department of Fish and Game (database management), U.S. Dept. of Agriculture, Forest Service, NOAA - Office of National Marine Sanctuaries



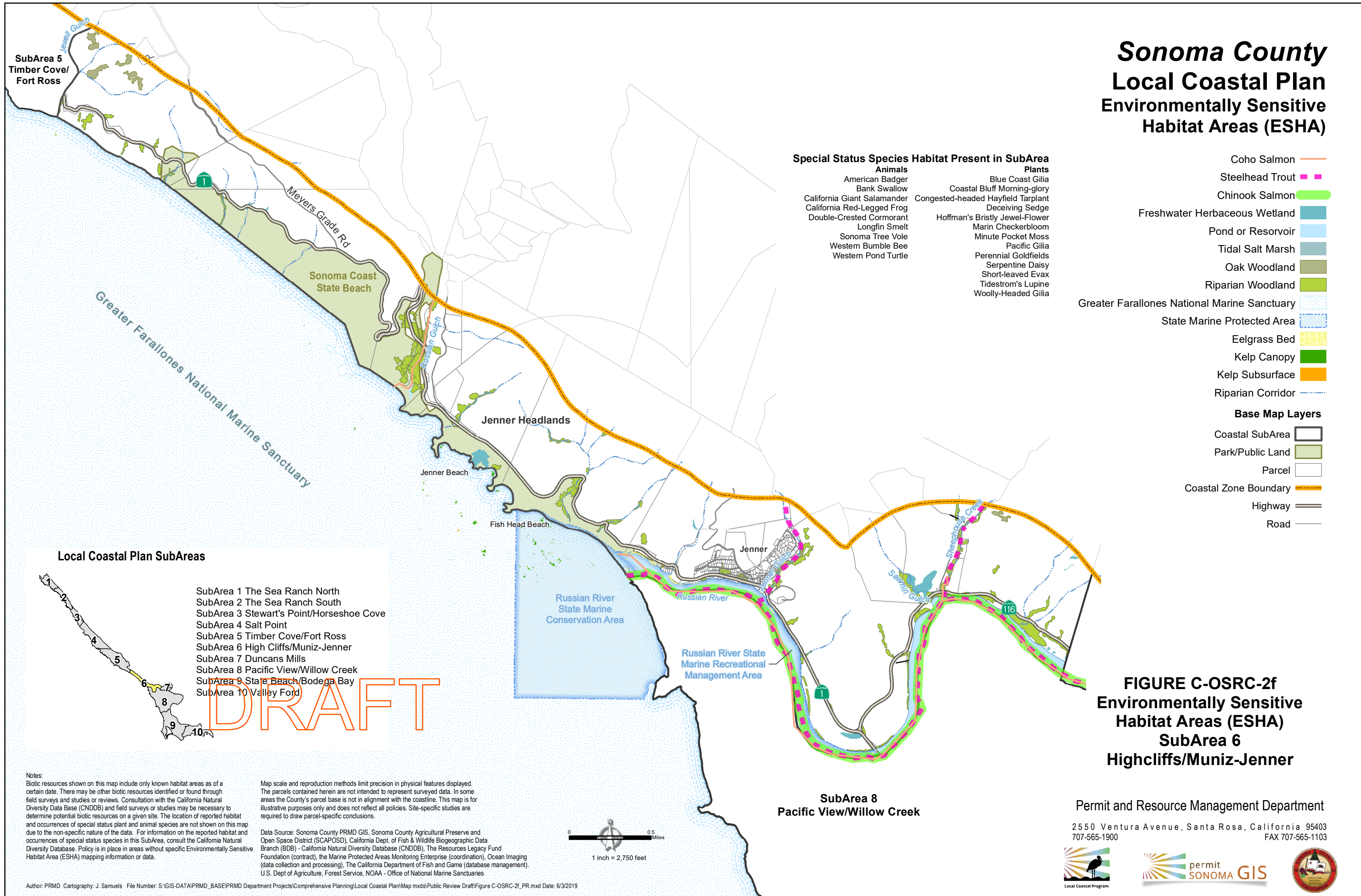
Stillwater Cove\* = location according to County of Sonoma  
Stillwater Cove\*\* = location according to U.S. Geological Survey Map

Permit and Resource Management Department  
2550 Ventura Avenue, Santa Rosa, California 95403  
707-565-1900 FAX 707-565-1103





# Sonoma County Local Coastal Plan Environmentally Sensitive Habitat Areas (ESHA)

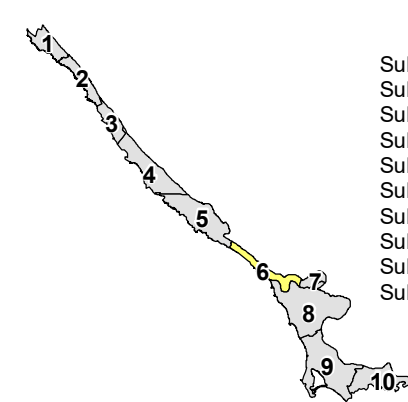


- Special Status Species Habitat Present in SubArea**
- | Animals                     | Plants                             |
|-----------------------------|------------------------------------|
| American Badger             | Blue Coast Gilia                   |
| Bank Swallow                | Coastal Bluff Morning-glory        |
| California Giant Salamander | Congested-headed Hayfield Tarplant |
| California Red-Legged Frog  | Deceiving Sedge                    |
| Double-Crested Cormorant    | Hoffman's Bristly Jewel-Flower     |
| Longfin Smelt               | Marin Checkerbloom                 |
| Sonoma Tree Vole            | Minute Pocket Moss                 |
| Western Bumble Bee          | Pacific Gilia                      |
| Western Pond Turtle         | Perennial Goldfields               |
|                             | Serpentine Daisy                   |
|                             | Short-leaved Evax                  |
|                             | Tidestrom's Lupine                 |
|                             | Woolly-Headed Gilia                |

- |  |  |
|--|--|
| Coho Salmon                                  |  |
| Steelhead Trout                              |  |
| Chinook Salmon                               |  |
| Freshwater Herbaceous Wetland                |  |
| Pond or Reservoir                            |  |
| Tidal Salt Marsh                             |  |
| Oak Woodland                                 |  |
| Riparian Woodland                            |  |
| Greater Farallones National Marine Sanctuary |  |
| State Marine Protected Area                  |  |
| Eelgrass Bed                                 |  |
| Kelp Canopy                                  |  |
| Kelp Subsurface                              |  |
| Riparian Corridor                            |  |

- Base Map Layers**
- |                       |  |
|-----------------------|--|
| Coastal SubArea       |  |
| Park/Public Land      |  |
| Parcel                |  |
| Coastal Zone Boundary |  |
| Highway               |  |
| Road                  |  |

**Local Coastal Plan SubAreas**



- SubArea 1 The Sea Ranch North
- SubArea 2 The Sea Ranch South
- SubArea 3 Stewart's Point/Horseshoe Cove
- SubArea 4 Salt Point
- SubArea 5 Timber Cove/Fort Ross
- SubArea 6 High Cliffs/Muniz-Jenner
- SubArea 7 Duncans Mills
- SubArea 8 Pacific View/Willow Creek
- SubArea 9 State Beach/Bodega Bay
- SubArea 10 Valley Ford

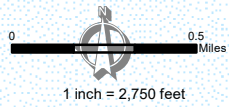
**DRAFT**

**FIGURE C-OSRC-2f  
Environmentally Sensitive  
Habitat Areas (ESHA)  
SubArea 6  
Highcliffs/Muniz-Jenner**

**Notes:**  
Biotic resources shown on this map include only known habitat areas as of a certain date. There may be other biotic resources identified or found through field surveys and studies or reviews. Consultation with the California Natural Diversity Data Base (CNDDB) and field surveys or studies may be necessary to determine potential biotic resources on a given site. The location of reported habitat and occurrences of special status plant and animal species are not shown on this map due to the non-specific nature of the data. For information on the reported habitat and occurrences of special status species in this SubArea, consult the California Natural Diversity Database. Policy is in place in areas without specific Environmentally Sensitive Habitat Area (ESHA) mapping information or data.

Map scale and reproduction methods limit precision in physical features displayed. The parcels contained herein are not intended to represent surveyed data. In some areas the County's parcel base is not in alignment with the coastline. This map is for illustrative purposes only and does not reflect all policies. Site-specific studies are required to draw parcel-specific conclusions.

Data Source: Sonoma County PRMD GIS, Sonoma County Agricultural Preserve and Open Space District (SCAPOS), California Dept. of Fish & Wildlife Biogeographic Data Branch (BDB) - California Natural Diversity Database (CNDDB), The Resources Legacy Fund Foundation (contract), the Marine Protected Areas Monitoring Enterprise (coordination), Ocean Imaging (data collection and processing), The California Department of Fish and Game (database management), U.S. Dept of Agriculture, Forest Service, NOAA - Office of National Marine Sanctuaries



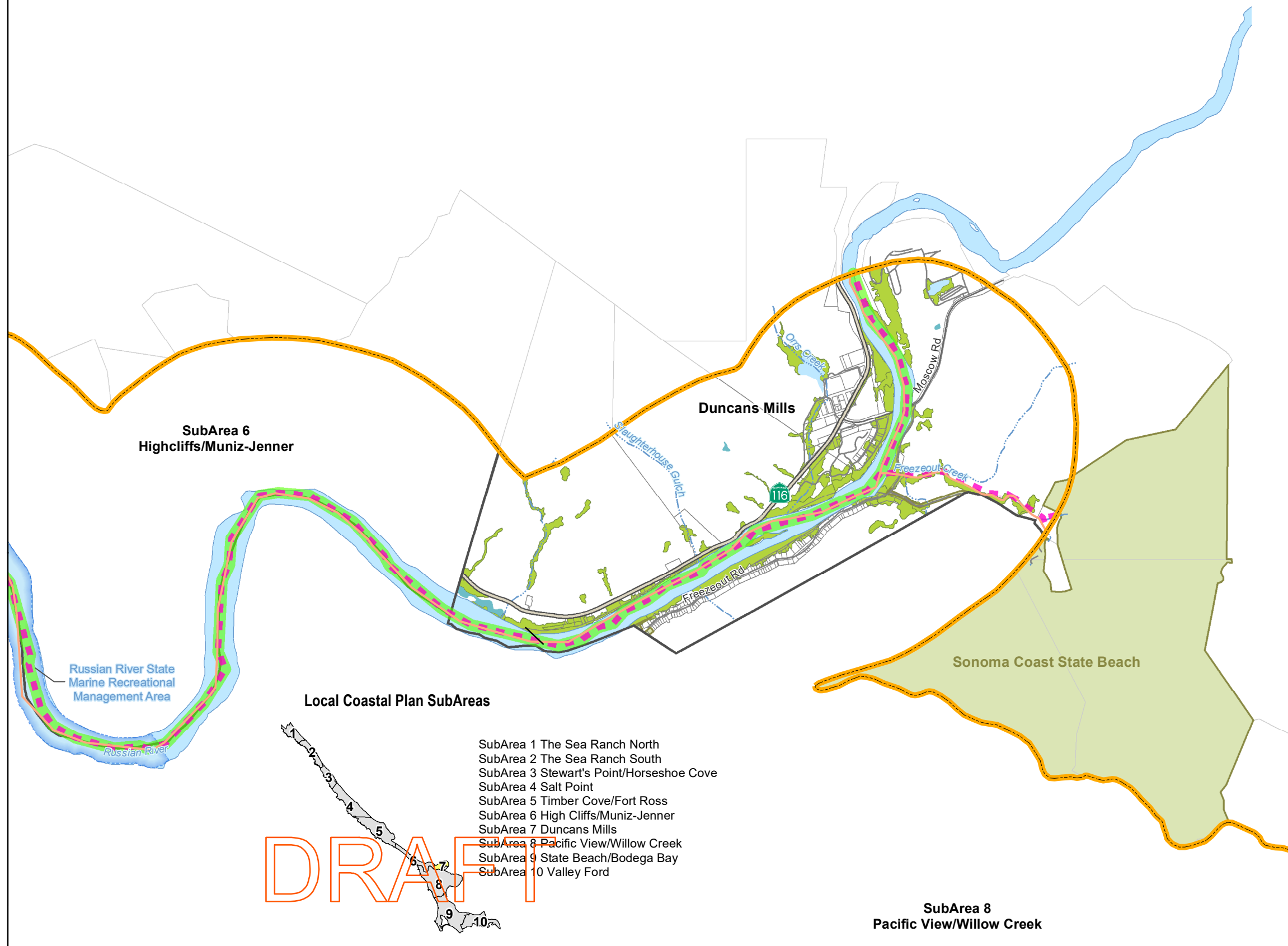
**SubArea 8  
Pacific View/Willow Creek**

Permit and Resource Management Department  
2550 Ventura Avenue, Santa Rosa, California 95403  
707-565-1900 FAX 707-565-1103





# Sonoma County Local Coastal Plan Environmentally Sensitive Habitat Areas (ESHA)



- Coho Salmon
  - Steelhead Trout
  - Chinook Salmon
  - Freshwater Herbaceous Wetland
  - Pond or Reservoir
  - Riparian Woodland
  - State Marine Protected Area
  - Kelp Canopy
  - Kelp Subsurface
  - Riparian Corridor
- Base Map Layers**
- Coastal SubArea
  - Park/Public Land
  - Parcel
  - Coastal Zone Boundary
  - Highway
  - Road

- Special Status Species Habitat Present in SubArea**
- |                             |                          |
|-----------------------------|--------------------------|
| <b>Animals</b>              | <b>Plants</b>            |
| Bank Swallow                | Napa False Indigo        |
| California Giant Salamander | Point Reyes Checkerbloom |
| Great Blue Heron            | Sonoma Alopecurus        |
| Osprey                      | Swamp Harebell           |
| Sonoma Tree Vole            |                          |
| Western Pond Turtle         |                          |

- Local Coastal Plan SubAreas**
- SubArea 1 The Sea Ranch North
  - SubArea 2 The Sea Ranch South
  - SubArea 3 Stewart's Point/Horseshoe Cove
  - SubArea 4 Salt Point
  - SubArea 5 Timber Cove/Fort Ross
  - SubArea 6 High Cliffs/Muniz-Jenner
  - SubArea 7 Duncans Mills
  - SubArea 8 Pacific View/Willow Creek
  - SubArea 9 State Beach/Bodega Bay
  - SubArea 10 Valley Ford

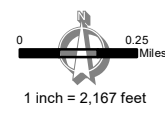
DRAFT

**FIGURE C-OSRC-2g  
Environmentally Sensitive  
Habitat Areas (ESHA)  
SubArea 7  
Duncans Mills**

**Note:**  
Biotic resources shown on this map include only known habitat areas as of a certain date. There may be other biotic resources identified or found through field surveys and studies or reviews. Consultation with the California Natural Diversity Data Base (CNDDB) and field surveys or studies may be necessary to determine potential biotic resources on a given site. The location of reported habitat and occurrences of special status plant and animal species are not shown on this map due to the non-specific nature of the data. For information on the reported habitat and occurrences of special status species in this SubArea, consult the California Natural Diversity Database. Policy is in place in areas without specific Environmentally Sensitive Habitat Area (ESHA) mapping information or data.

Map scale and reproduction methods limit precision in physical features displayed. The parcels contained herein are not intended to represent surveyed data. In some areas the County's parcel base is not in alignment with the coastline. This map is for illustrative purposes only and does not reflect all policies. Site-specific studies are required to draw parcel-specific conclusions.

Data Source: Sonoma County PRMD GIS, California Dept. of Fish & Wildlife Biogeographic Data Branch (BDB) - California Natural Diversity Database (CNDDB), U.S. Dept of Agriculture, Forest Service, NOAA - Office of National Marine Sanctuaries





# Sonoma County Local Coastal Plan Environmentally Sensitive Habitat Areas (ESHA)

- Base Map Layers**
- Coastal SubArea
  - Park/Public Land
  - Parcel
  - Coastal Zone Boundary
  - Highway
  - Road
  - Coho Salmon
  - Steelhead Trout
  - Chinook Salmon
  - CTP - Coastal Terrace Prairie
  - Eelgrass Bed
  - Freshwater Herbaceous Wetland
  - Pond or Reservoir
  - Tidal Salt Marsh
  - Oak Woodland
  - Riparian Woodland
  - Greater Farallones National Marine Sanctuary
  - State Marine Protected Area
  - Kelp Canopy
  - Kelp Subsurface
  - Riparian Corridor

**Special Status Species Habitat Present in SubArea**

- | Animals                       | Plants                      |
|-------------------------------|-----------------------------|
| American Badger               | Baker's Larkspur            |
| Bank Swallow                  | Blasdale's Bent Grass       |
| California Giant Salamander   | Bluff Wallflower            |
| California Red-Legged Frog    | Coastal Bluff Morning-Glory |
| Great Blue Heron              | Minute Pocket Moss          |
| Longfin Smelt                 | Napa False Indigo           |
| Myrtle's Silverspot Butterfly | Perennial Goldfields        |
| Obscure Bumble Bee            | Purple-Stemmed Checkerbloom |
| Osprey                        | Short-Leaved Evax           |
| Sonoma Tree Vole              | Tidestrom's Lupine          |
| Western Bumble Bee            |                             |
| Western Pond Turtle           |                             |

**Local Coastal Plan SubAreas**

- SubArea 1 The Sea Ranch North
- SubArea 2 The Sea Ranch South
- SubArea 3 Stewart's Point/Horseshoe Cove
- SubArea 4 Salt Point
- SubArea 5 Timber Cove/Fort Ross
- SubArea 6 High Cliffs/Muniz-Jenner
- SubArea 7 Duncans Mills
- SubArea 8 Pacific View/Willow Creek
- SubArea 9 State Beach/Bodega Bay
- SubArea 10 Valley Ford

**DRAFT**

**FIGURE C-OSRC-2h  
Environmentally Sensitive  
Habitat Areas (ESHA)  
SubArea 8  
Pacific View/Willow Creek**

Note:  
Biotic resources shown on this map include only known habitat areas as of a certain date. There may be other biotic resources identified or found through field surveys and studies or reviews. Consultation with the California Natural Diversity Data Base (CNDDB) and field surveys or studies may be necessary to determine potential biotic resources on a given site. The location of reported habitat and occurrences of special status plant and animal species are not shown on this map due to the non-specific nature of the data. For information on the reported habitat and occurrences of special status species in this SubArea, consult the California Natural Diversity Database. Policy is in place in areas without specific Environmentally Sensitive Habitat Area (ESHA) mapping information or data.

Map scale and reproduction methods limit precision in physical features displayed. The parcels contained herein are not intended to represent surveyed data. In some areas the County's parcel base is not in alignment with the coastline. This map is for illustrative purposes only and does not reflect all policies. Site-specific studies are required to draw parcel-specific conclusions.

Data Source: Sonoma County PRMD GIS, Sonoma County Agricultural Preserve and Open Space District (SCAPOS), California Dept. of Fish & Wildlife Biogeographic Data Branch (BDB) - California Natural Diversity Database (CNDDB), The Resources Legacy Fund Foundation (contract), the Marine Protected Areas Monitoring Enterprise (coordination), Ocean Imaging (data collection and processing), The California Department of Fish and Game (database management), U.S. Dept of Agriculture, Forest Service, NOAA - Office of National Marine Sanctuaries

**SubArea 9  
State Beach/Bodega Bay**



Permit and Resource Management Department

2550 Ventura Avenue, Santa Rosa, California 95403  
707-565-1900 FAX 707-565-1103





# Sonoma County Local Coastal Plan Environmentally Sensitive Habitat Areas (ESHA)

- Local Coastal Plan SubAreas
- SubArea 1 The Sea Ranch North
  - SubArea 2 The Sea Ranch South
  - SubArea 3 Stewart's Point/Horseshoe Cove
  - SubArea 4 Salt Point
  - SubArea 5 Timber Cove/Fort Ross
  - SubArea 6 High Cliffs/Muniz-Jenner
  - SubArea 7 Duncans Mills
  - SubArea 8 Pacific View/Willow Creek
  - SubArea 9 State Beach/Bodega Bay
  - SubArea 10 Valley Ford

Coho Salmon		<b>Base Map Layers</b>		Coastal SubArea
Steelhead Trout				Park/Public Land
Dunes				Parcel
Bodega Harbor Tidal Flat				Coastal Zone Boundary
Eelgrass Bed				Highway
Freshwater Herbaceous Wetland				Road
Pond or Reservoir				
Tidal Salt Marsh				
Riparian Woodland				
Greater Farallones National Marine Sanctuary				
Marine Protected Area				
Kelp Canopy				
Kelp Subsurface				
Riparian Corridor				

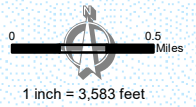
<b>Special Status Species Habitat Present in SubArea</b>	<b>Plants</b>
<b>Animals</b>	Baker's Goldfields
American Badger	Bent-flowered Fiddleneck
Bumblebee Scarab Beetle	Blasdale's Bent Grass
Burrowing Owl	Blue Coast Gilia
California Freshwater Shrimp	Bluff Wallflower
California Brackishwater Snail	Bristly Sedge
California Red-Legged Frog	Coastal Bluff Morning-Glory
Eulachon	Coastal Triquetrella
Fringed Myotis	Congested-headed Hayfield Tarplant
Globose Dune Beetle	Dark-Eyed Gilia
Hoary Bat	Fragrant Fritillary
Long-eared Myotis	Franciscan Onion
Longfin Smelt	Franciscan Thistle
Monarch Butterfly	Golden Larkspur
Myrtle's Silverspot Butterfly	Marin Knotweed
Obscure Bumble Bee	Mendocino Dodder
Tidewater Goby	Napa False Indigo
Townsend's Big-eared Bat	Oregon Polemonium
Western Pond Turtle	Perennial Goldfields
Western Snowy Plover	Pink Sand-Verbena
	Point Reyes Horkelia
	Point Reyes Salty Bird's-Beak
	Purple-Stemmed Checkerbloom
	San Francisco Bay Spineflower
	Scouler's Catchfly
	Short-leaved Evax
	Swamp Harebell
	Thurber's Reed Ggrass
	Tidestrom's Lupine
	Western Leatherwood
	Woolly-Headed Gilia
	Woolly-Headed Spineflower

DRAFT

Note:  
Biotic resources shown on this map include only known habitat areas as of a certain date. There may be other biotic resources identified or found through field surveys and studies or reviews. Consultation with the California Natural Diversity Data Base (CNDDB) and field surveys or studies may be necessary to determine potential biotic resources on a given site. The location of reported habitat and occurrences of special status plant and animal species are not shown on this map due to the non-specific nature of the data. For information on the reported habitat and occurrences of special status species in this SubArea, consult the California Natural Diversity Database. Policy is in place in areas without specific Environmentally Sensitive Habitat Area (ESHA) mapping information or data.

Map scale and reproduction methods limit precision in physical features displayed. The parcels contained herein are not intended to represent surveyed data. In some areas the County's parcel base is not in alignment with the coastline. This map is for illustrative purposes only and does not reflect all policies. Site-specific studies are required to draw parcel-specific conclusions.

Data Source: Sonoma County PRMD GIS, Sonoma County Agricultural Preserve and Open Space District (SCAPOSD), California Dept. of Fish & Wildlife Biogeographic Data Branch (BDB) - California Natural Diversity Database (CNDDB), The Resources Legacy Fund Foundation (contract), the Marine Protected Areas Monitoring Enterprise (coordination), Ocean Imaging (data collection and processing), The California Department of Fish and Game (database management), U.S. Dept. of Agriculture, Forest Service, NOAA - Office of National Marine Sanctuaries



**FIGURE C-OSRC-2i  
Environmentally Sensitive  
Habitat Areas (ESHA)  
SubArea 9  
State Beach/Bodega Bay**

Permit and Resource Management Department  
2550 Ventura Avenue, Santa Rosa, California 95403  
707-565-1900 FAX 707-565-1103

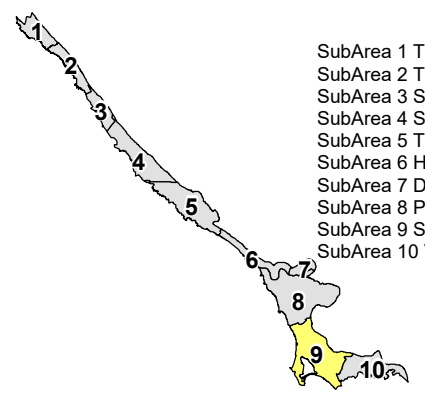




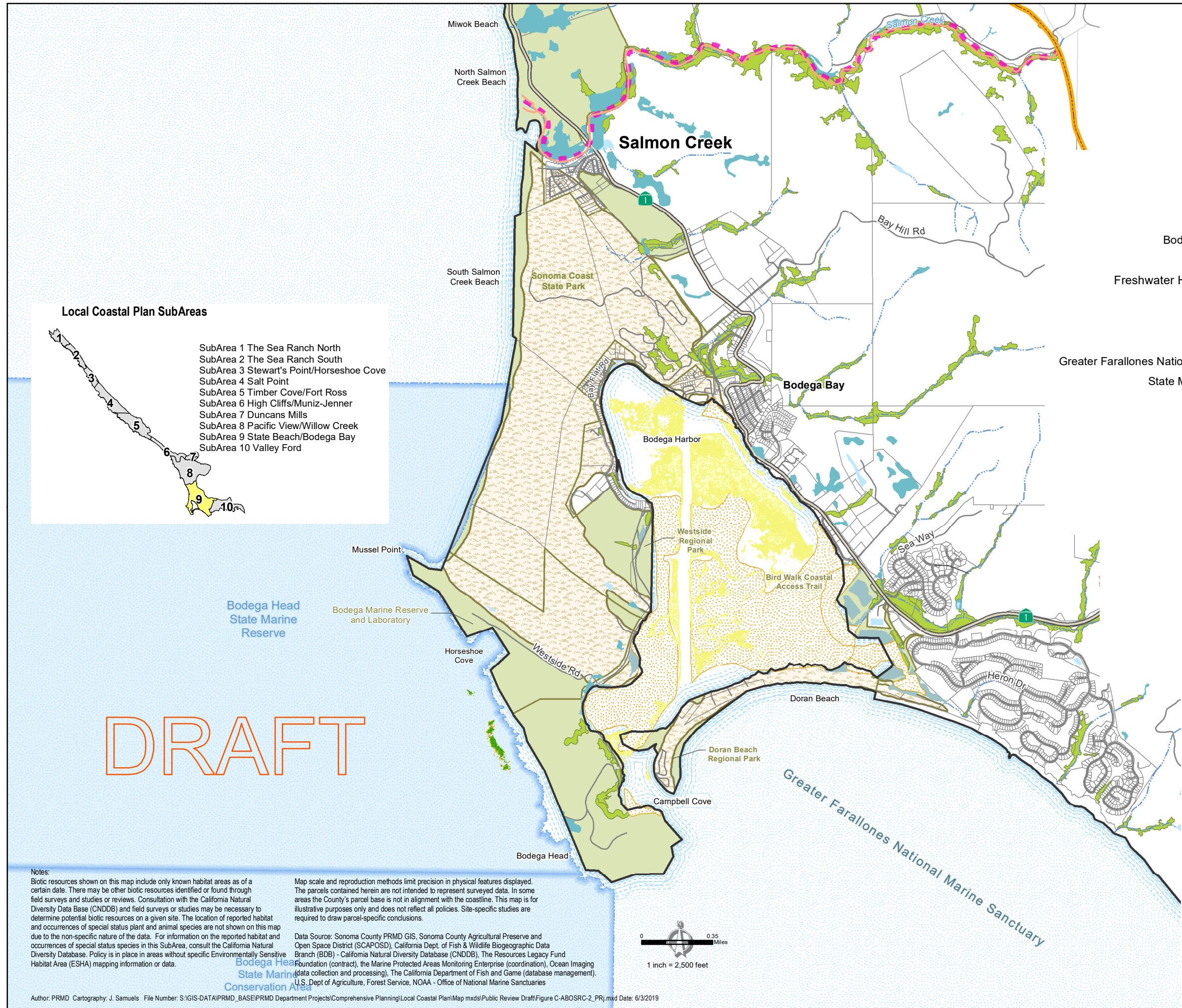
# Sonoma County Local Coastal Plan Environmentally Sensitive Habitat Areas (ESHA)

- |  |  |                        |  |                                    |
|--|--|------------------------|--|------------------------------------|
| Coho Salmon                                  |  | <b>Base Map Layers</b> |  | <b>Plants</b>                      |
| Steelhead Trout                              |  | Coastal SubArea        |  | Baker's Goldfields                 |
| DuneLand                                     |  | Park/Public Land       |  | Bent-flowered Fiddleneck           |
| Bodega Harbor Tidal Flat                     |  | Parcel                 |  | Blasdale's Bent Grass              |
| Eelgrass Bed                                 |  | Coastal Zone Boundary  |  | Blue Coast Gilia                   |
| Freshwater Herbaceous Wetland                |  | Highway                |  | Bluff Wallflower                   |
| Pond or Reservoir                            |  | Road                   |  | Bristly Sedge                      |
| Tidal Salt Marsh                             |  |                        |  | Coastal Bluff Morning-Glory        |
| Riparian Woodland                            |  |                        |  | Coastal Triquetrella               |
| Greater Farallones National Marine Sanctuary |  |                        |  | Congested-headed Hayfield Tarplant |
| State Marine Protected Area                  |  |                        |  | Dark-Eyed Gilia                    |
| Kelp Canopy                                  |  |                        |  | Fragrant Fritillary                |
| Kelp Subsurface                              |  |                        |  | Franciscan Onion                   |
| Riparian Corridor                            |  |                        |  | Franciscan Thistle                 |
|  |  |                        |  | Golden Larkspur                    |
|  |  |                        |  | Marin Knotweed                     |
|  |  |                        |  | Mendocino Dodder                   |
|  |  |                        |  | Napa False Indigo                  |
|  |  |                        |  | Oregon Polemonium                  |
|  |  |                        |  | Perennial Goldfields               |
|  |  |                        |  | Pink Sand-Verbena                  |
|  |  |                        |  | Point Reyes Horkelia               |
|  |  |                        |  | Point Reyes Salty Bird's-Beak      |
|  |  |                        |  | Purple-Stemmed Checkerbloom        |
|  |  |                        |  | San Francisco Bay Spineflower      |
|  |  |                        |  | Scouler's Catchfly                 |
|  |  |                        |  | Short-leaved Evax                  |
|  |  |                        |  | Swamp Harebell                     |
|  |  |                        |  | Thurber's Reed Grass               |
|  |  |                        |  | Tidestrom's Lupine                 |
|  |  |                        |  | Western Leatherwood                |
|  |  |                        |  | Woolly-Headed Gilia                |
|  |  |                        |  | Woolly-Headed Spineflower          |
- 
- |  |
|--|
| <b>Special Status Species<br/>Habitat Present in SubArea</b> |
| <b>Animals</b>   |
| American Badger  |
| Bumblebee Scarab Beetle                                      |
| Burrowing Owl  |
| California Freshwater Shrimp                                 |
| California Brackishwater Snail                               |
| California Red-Legged Frog                                   |
| Eulachon   |
| Fringed Myotis   |
| Globose Dune Beetle  |
| Hoary Bat  |
| Long-eared Myotis  |
| Longfin Smelt  |
| Monarch Butterfly  |
| Myrtle's Silverspot Butterfly                                |
| Obscure Bumble Bee   |
| Tidewater Goby   |
| Townsend's Big-eared Bat                                     |
| Western Pond Turtle  |
| Western Snowy Plover   |

### Local Coastal Plan SubAreas



- SubArea 1 The Sea Ranch North
- SubArea 2 The Sea Ranch South
- SubArea 3 Stewart's Point/Horseshoe Cove
- SubArea 4 Salt Point
- SubArea 5 Timber Cove/Fort Ross
- SubArea 6 High Cliffs/Muniz-Jenner
- SubArea 7 Duncans Mills
- SubArea 8 Pacific View/Willow Creek
- SubArea 9 State Beach/Bodega Bay
- SubArea 10 Valley Ford



DRAFT

**FIGURE C-OSRC-2j  
Environmentally Sensitive  
Habitat Areas (ESHA)  
SubArea 9  
Bodega Bay Vicinity**

Permit and Resource Management Department  
2550 Ventura Avenue, Santa Rosa, California 95403  
707-565-1900 FAX 707-565-1103



**Notes:**  
Biotic resources shown on this map include only known habitat areas as of a certain date. There may be other biotic resources identified or found through field surveys and studies or reviews. Consultation with the California Natural Diversity Data Base (CNDDB) and field surveys or studies may be necessary to determine potential biotic resources on a given site. The location of reported habitat and occurrences of special status plant and animal species are not shown on this map due to the non-specific nature of the data. For information on the reported habitat and occurrences of special status species in this SubArea, consult the California Natural Diversity Database. Policy is in place in areas without specific Environmentally Sensitive Habitat Area (ESHA) mapping information or data.

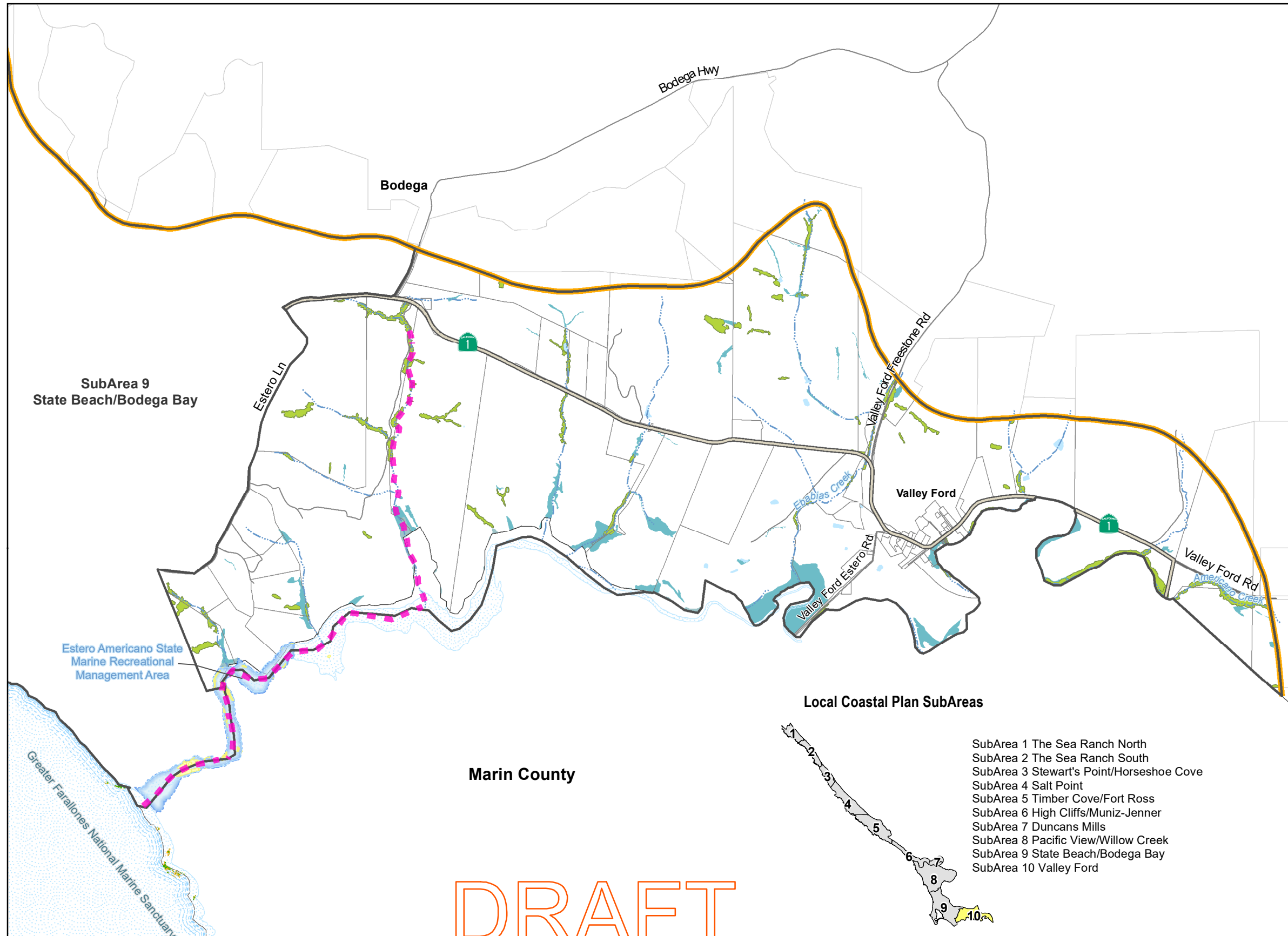
Map scale and reproduction methods limit precision in physical features displayed. The parcels contained herein are not intended to represent surveyed data. In some areas the County's parcel base is not in alignment with the coastline. This map is for illustrative purposes only and does not reflect all policies. Site-specific studies are required to draw parcel-specific conclusions.

Data Source: Sonoma County PRMD GIS, Sonoma County Agricultural Preserve and Open Space District (SCAPOS), California Dept. of Fish & Wildlife Biogeographic Data Branch (BDB) - California Natural Diversity Database (CNDDB), The Resources Legacy Fund Foundation (contract), the Marine Protected Areas Monitoring Enterprise (coordination), Ocean Imaging (data collection and processing), The California Department of Fish and Game (database management), U.S. Dept of Agriculture, Forest Service, NOAA - Office of National Marine Sanctuaries





# Sonoma County Local Coastal Plan Environmentally Sensitive Habitat Areas (ESHA)



- Steelhead Trout
  - Eelgrass Bed
  - Freshwater Herbaceous Wetland
  - Pond or Reservoir
  - Tidal Salt Marsh
  - Riparian Woodland
  - Greater Farallones National Marine Sanctuary
  - State Marine Protected Area
  - Kelp Canopy
  - Kelp Subsurface
  - Riparian Corridor
- Base Map Layers**
- Coastal SubArea
  - Parcel
  - Coastal Zone Boundary
  - Highway
  - Road
- Special Status Species Habitat Present in SubArea**
- |                               |                                    |
|-------------------------------|------------------------------------|
| <b>Animals</b>                | <b>Plants</b>                      |
| American Badger               | Baker's Goldfields                 |
| Burrowing Owl                 | Congested-headed Hayfield Tarplant |
| California Red-Legged Frog    | Fragrant Fritillary                |
| Great Egret                   | Golden Larkspur                    |
| Longfin Smelt                 | Point Reyes Checkerbloom           |
| Myrtle's Silverspot Butterfly | Two-fork Clover                    |
| Tidewater Goby                |                                    |
| Tricolored Blackbird          |                                    |
| Western Pond Turtle           |                                    |

### Local Coastal Plan SubAreas

- SubArea 1 The Sea Ranch North
- SubArea 2 The Sea Ranch South
- SubArea 3 Stewart's Point/Horseshoe Cove
- SubArea 4 Salt Point
- SubArea 5 Timber Cove/Fort Ross
- SubArea 6 High Cliffs/Muniz-Jenner
- SubArea 7 Duncans Mills
- SubArea 8 Pacific View/Willow Creek
- SubArea 9 State Beach/Bodega Bay
- SubArea 10 Valley Ford

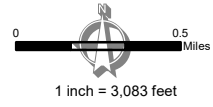
DRAFT

**FIGURE C-OSRC-2k  
Environmentally Sensitive  
Habitat Areas (ESHA)  
SubArea 10  
Valley Ford**

**Note:**  
Biotic resources shown on this map include only known habitat areas as of a certain date. There may be other biotic resources identified or found through field surveys and studies or reviews. Consultation with the California Natural Diversity Data Base and field surveys or studies may be necessary to determine potential biotic resources on a given site. The location of reported habitat and occurrences of special status plant and animal species are not shown on this map due to the non-specific nature of the data. For information on the reported habitat and occurrences of special status species in this SubArea, consult the California Natural Diversity Database.

Map scale and reproduction methods limit precision in physical features displayed. The parcels contained herein are not intended to represent surveyed data. In some areas the County's parcel base is not in alignment with the coastline. This map is for illustrative purposes only and does not reflect all policies. Site-specific studies are required to draw parcel-specific conclusions.

Data Source: Sonoma County PRMD GIS, Sonoma County Agricultural Preserve and Open Space District (SCAPOS), California Dept. of Fish & Wildlife Biogeographic Data Branch (BDB) - California Natural Diversity Database (CNDDDB), The Resources Legacy Fund Foundation (contract), the Marine Protected Areas Monitoring Enterprise (coordination), Ocean Imaging (data collection and processing), The California Department of Fish and Game (database management), U.S. Dept of Agriculture, Forest Service, NOAA - Office of National Marine Sanctuaries



Permit and Resource Management Department  
2550 Ventura Avenue, Santa Rosa, California 95403  
707-565-1900 FAX 707-565-1103