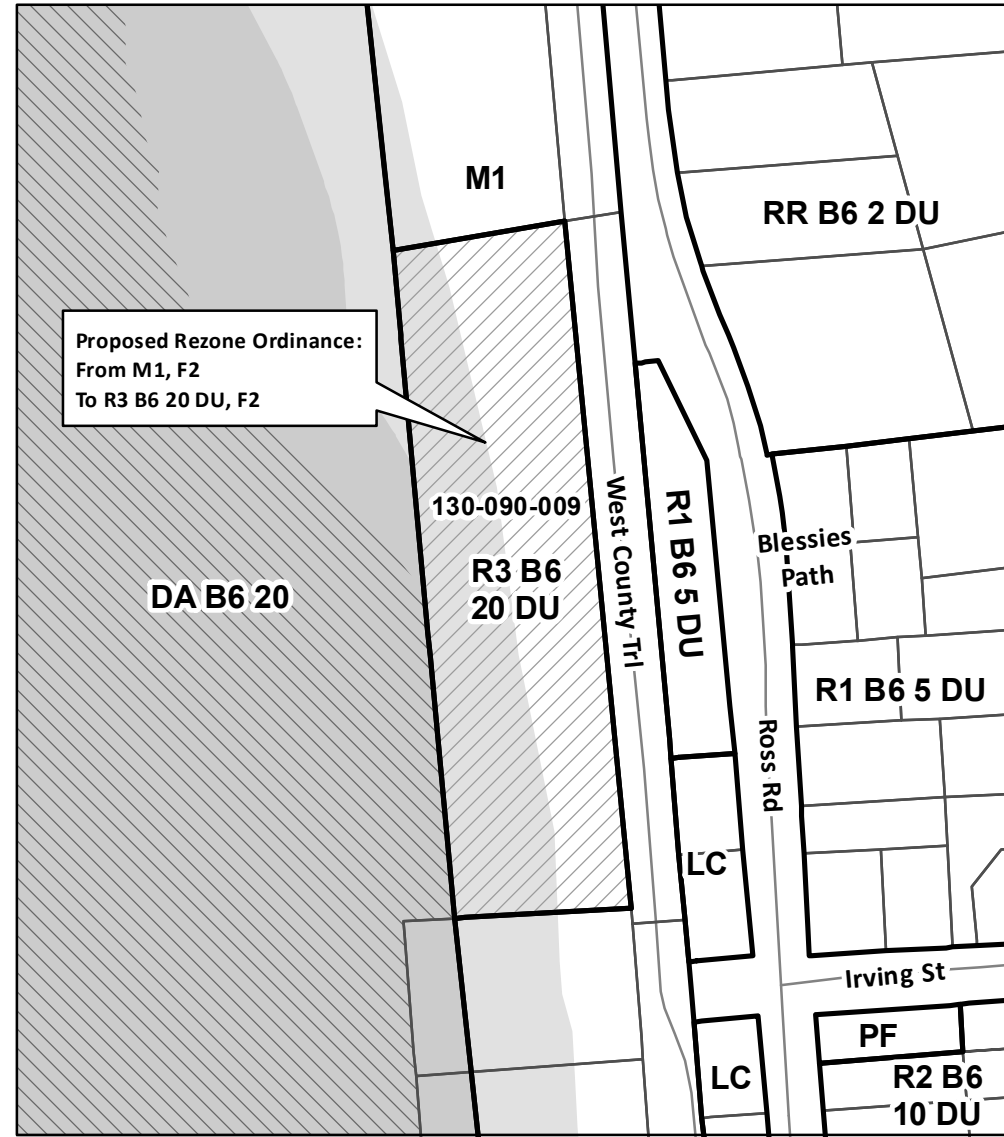






# Existing Zoning






# Proposed Zoning

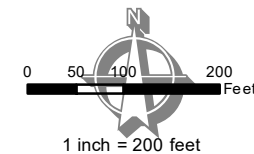


## Base Map Data

-  Subject Parcel
-  Basezoning by Area
-  Parcel
-  Street

## Zoning Combining Districts

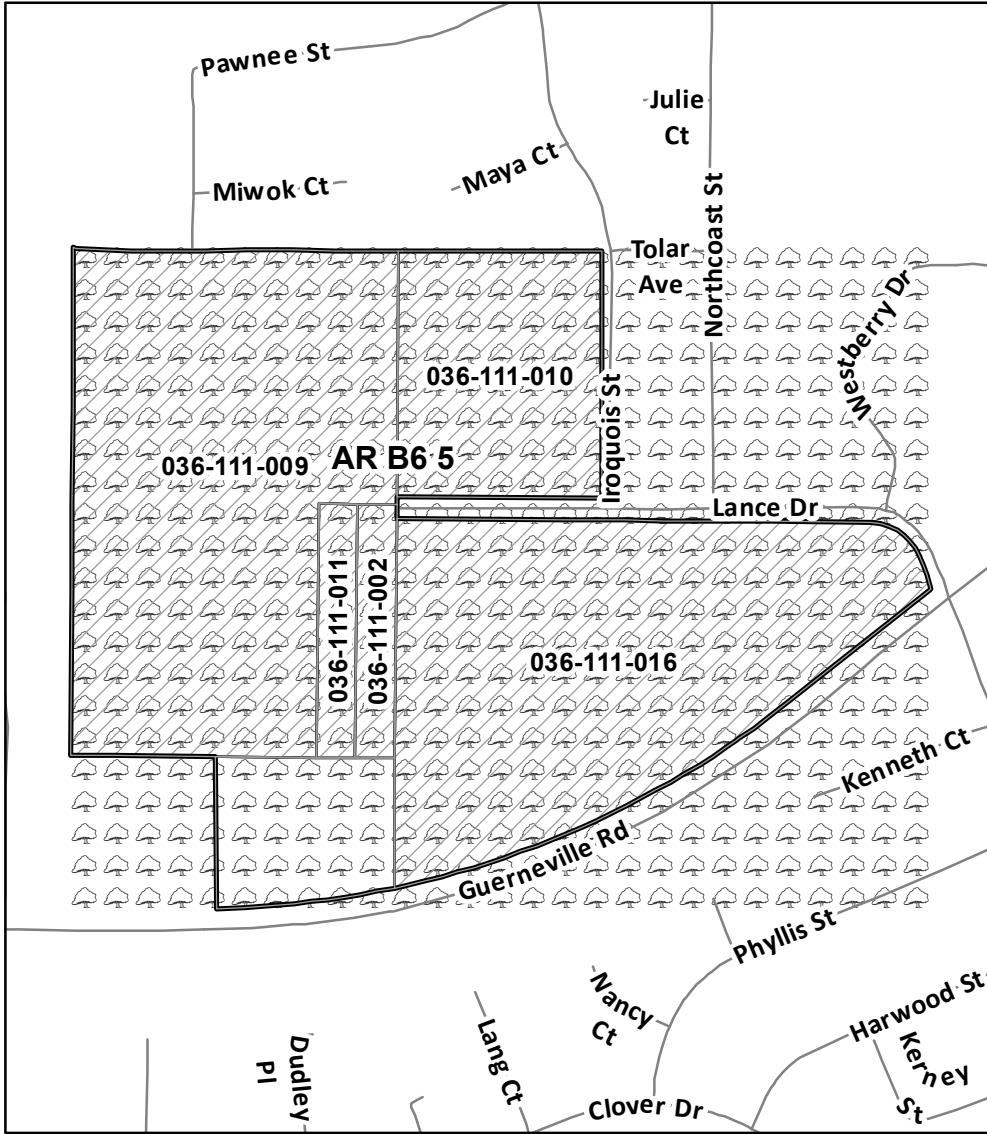
-  BH Biotic Habitat
-  F2 Floodplain
-  RC Riparian Corridor



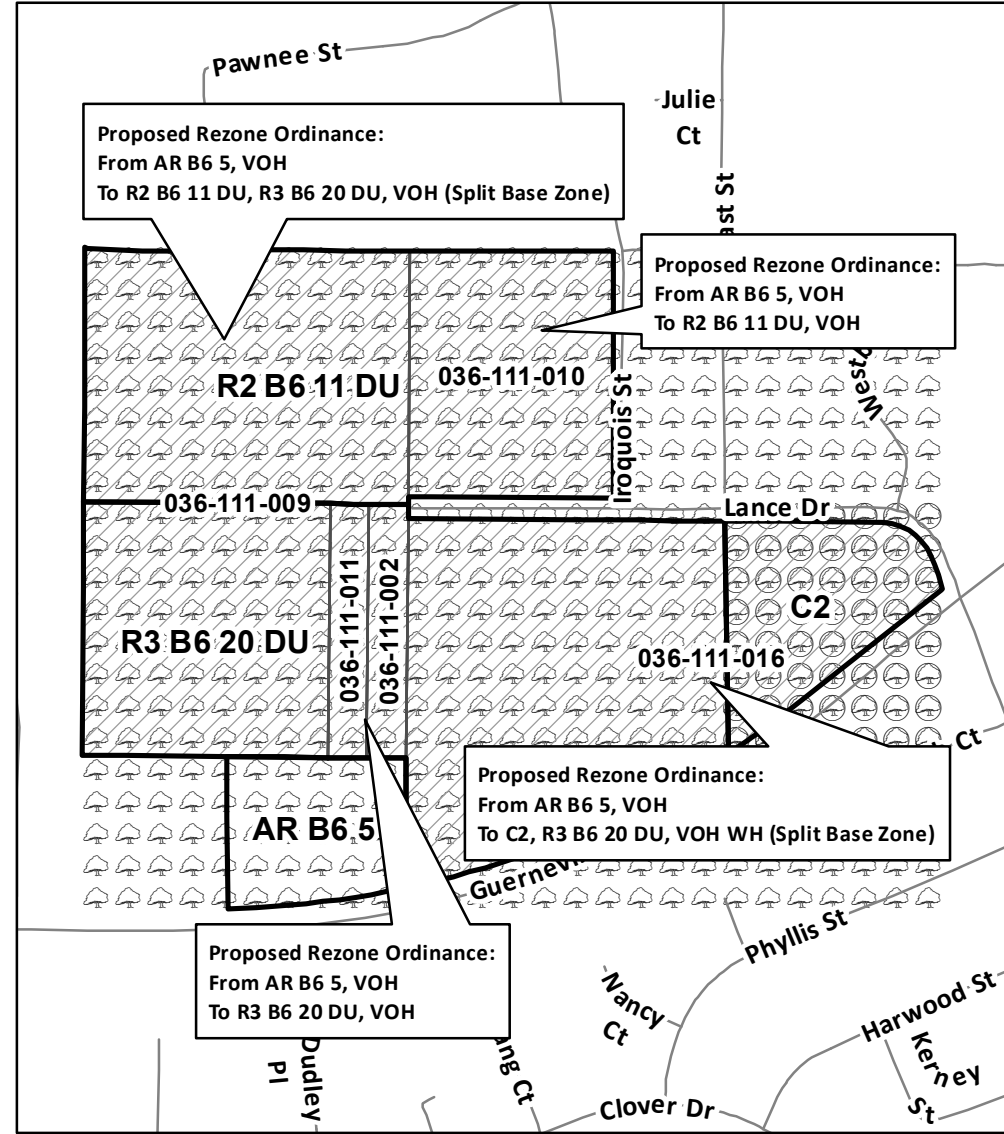
FILE: PLP23-0018  
 APN: 130-090-009  
 Ordinance No. TBA  
 Sectional District Map No. TBA

Permit and Resource Management Department  
 Project Review Section  
 2550 Ventura Avenue, Santa Rosa, CA 95403  
 (707) 565-1965 Fax (707) 565-1103

# Existing Zoning





# Proposed Zoning

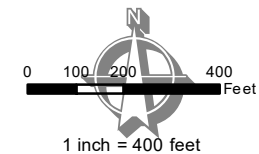


## Base Map Data

-  Subject Parcel
-  Basezoning by Area
-  Parcel
-  Street

## Zoning Combining Districts

-  VOH Valley Oak Habitat
-  WH Workforce Housing



FILE: PLP23-0018  
 APN: 036-111-002, 009, -010  
 -011, -016  
 Ordinance No. TBA  
 Sectional District Map No. TBA

Permit and Resource Management Department  
 Project Review Section  
 2550 Ventura Avenue, Santa Rosa, CA 95403  
 (707) 565-1965 Fax (707) 565-1103