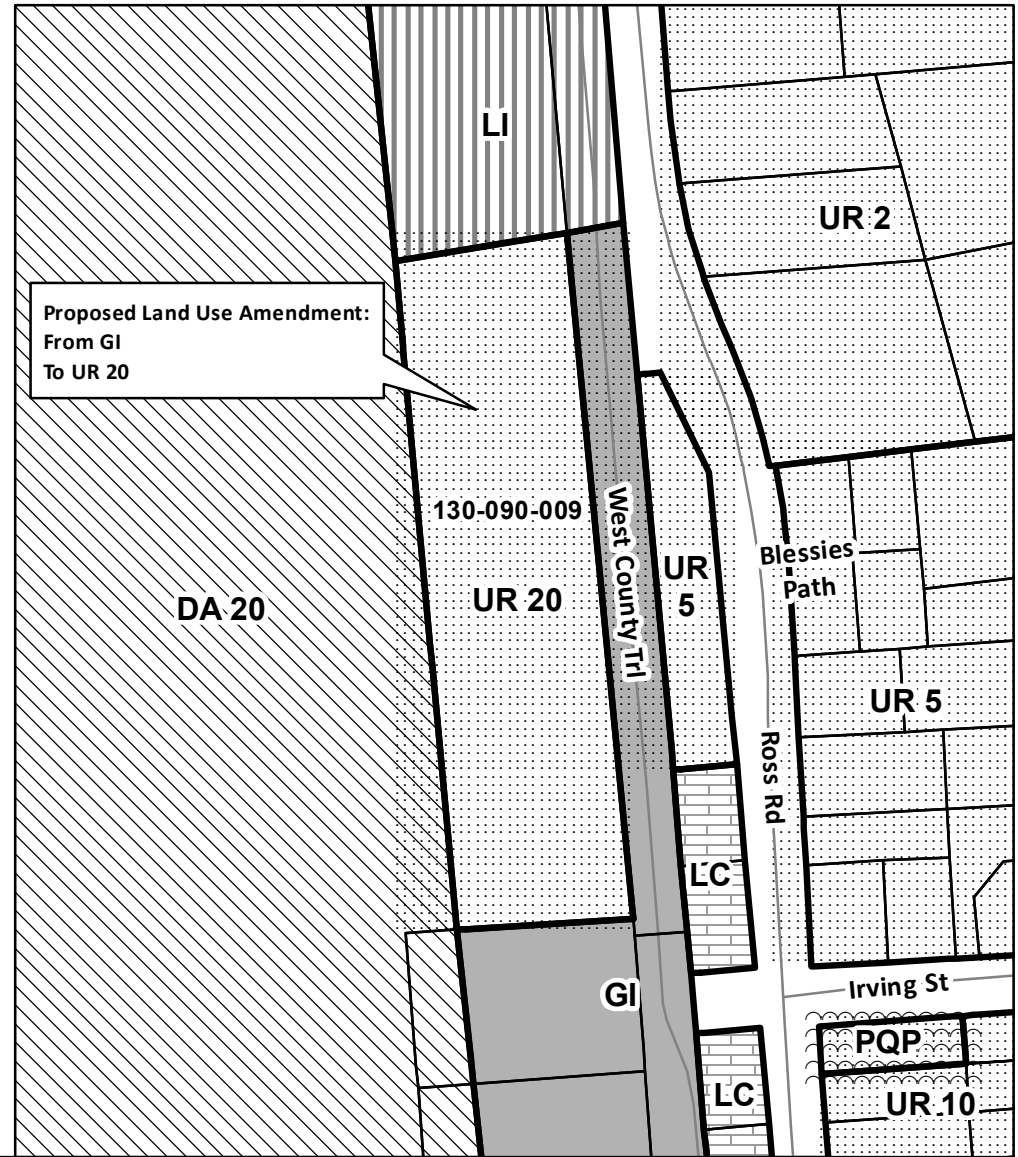


Existing General Plan Land Use

Proposed General Plan Land Use

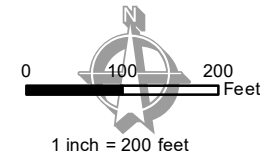


Base Map Data

- Parcel
- Land Use by Area

General Plan Land Use

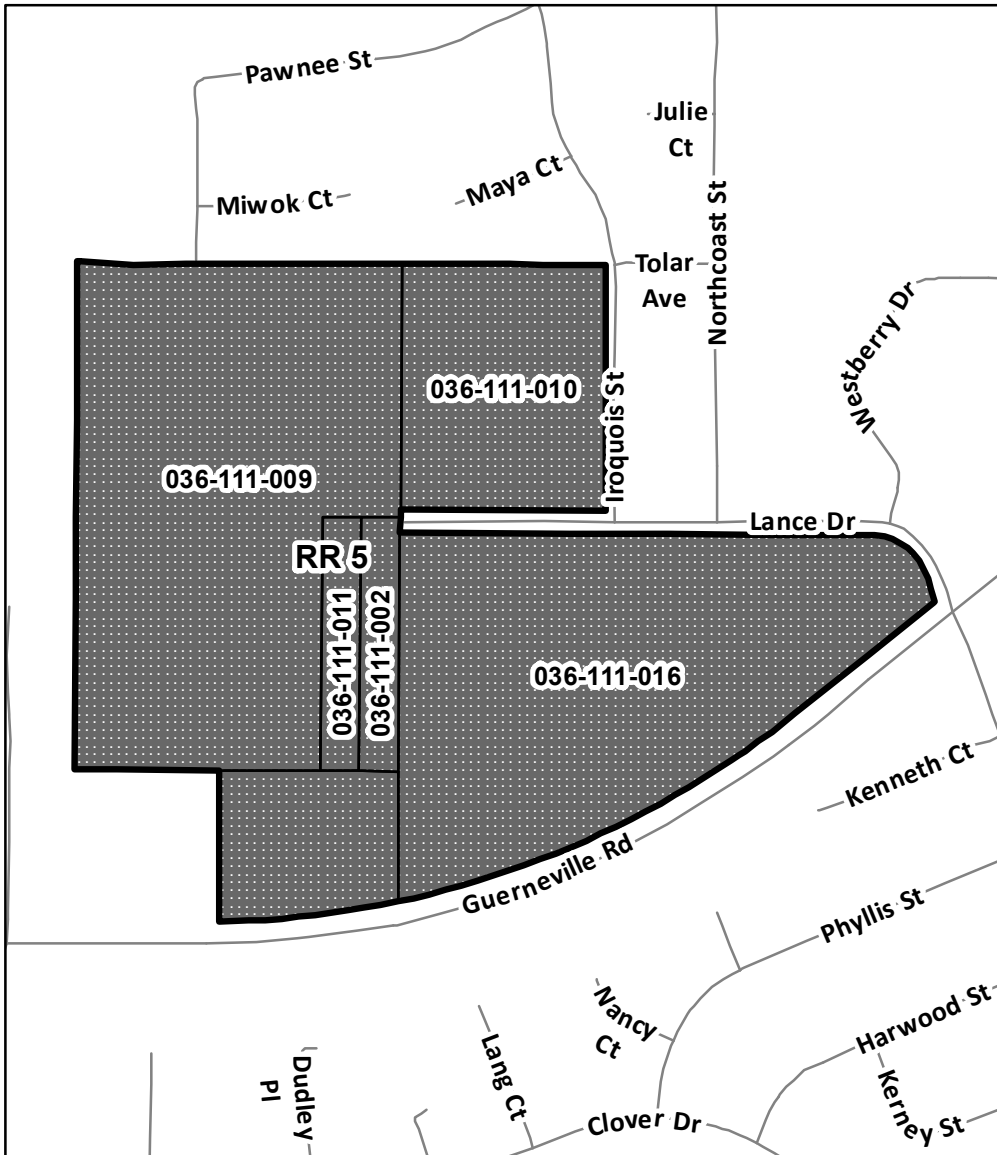
- Diverse Agriculture
- Urban Residential
- Limited Commercial
- General Industrial
- Limited Industrial
- Public / Quasi Public



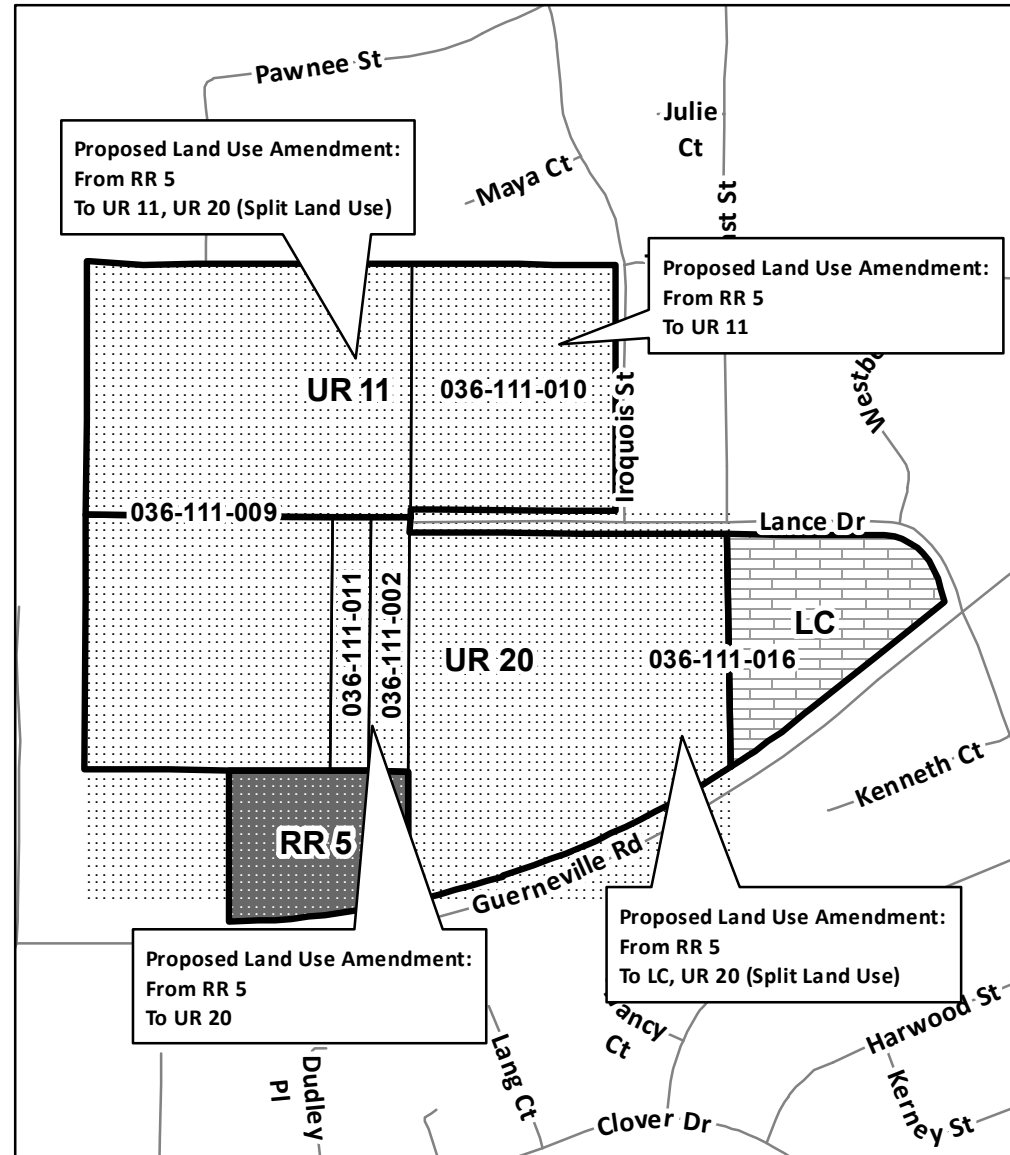
FILE: PLP23-0018
APN: 130-090-009
Resolution No. TBA

Permit and Resource Management Department
Project Review Section
2550 Ventura Avenue, Santa Rosa, CA 95403
(707) 565-1965 Fax (707) 565-1103

Existing General Plan Land Use



Proposed General Plan Land Use

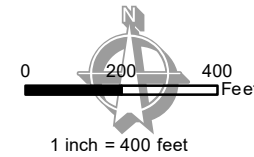


Base Map Data

- Parcel
- Land Use by Area

General Plan Land Use

- Rural Residential
- Urban Residential
- Limited Commercial



FILE: PLP23-0018
 APN: 036-111-002, 009, -010
 -011, -016
 Resolution No. TBA

Permit and Resource Management Department
 Project Review Section
 2550 Ventura Avenue, Santa Rosa, CA 95403
 (707) 565-1965 Fax (707) 565-1103