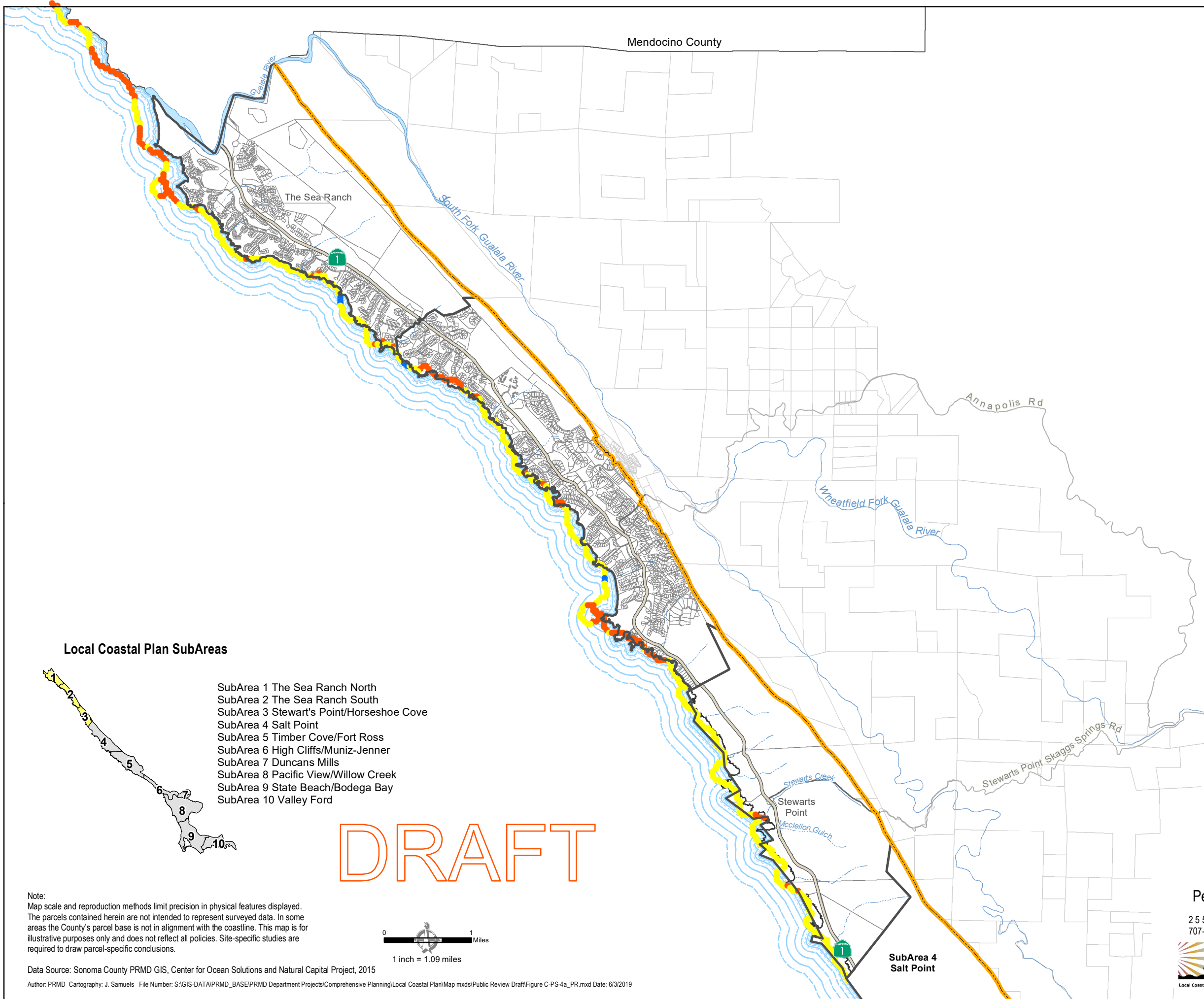
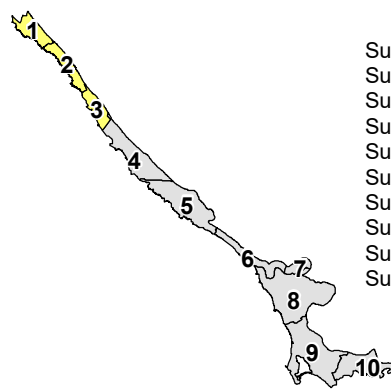


# Sonoma County Local Coastal Plan Coastal Exposure Threat



- Exposure Levels**
- Highest Exposure ●
  - Medium Exposure ●
  - Lowest Exposure ●
- Base Map Layers**
- Coastal SubArea
  - Parcel
  - Coastal Zone Boundary
  - Natural Coastline
  - Highway
  - Road
  - Perennial Stream
  - Intermittent Stream

**Local Coastal Plan SubAreas**



- SubArea 1 The Sea Ranch North
- SubArea 2 The Sea Ranch South
- SubArea 3 Stewart's Point/Horseshoe Cove
- SubArea 4 Salt Point
- SubArea 5 Timber Cove/Fort Ross
- SubArea 6 High Cliffs/Muniz-Jenner
- SubArea 7 Duncans Mills
- SubArea 8 Pacific View/Willow Creek
- SubArea 9 State Beach/Bodega Bay
- SubArea 10 Valley Ford

DRAFT

**FIGURE C-PS-4a  
Coastal Exposure Threat  
SubAreas 1 - 3**

Note:  
Map scale and reproduction methods limit precision in physical features displayed.  
The parcels contained herein are not intended to represent surveyed data. In some areas the County's parcel base is not in alignment with the coastline. This map is for illustrative purposes only and does not reflect all policies. Site-specific studies are required to draw parcel-specific conclusions.



Permit and Resource Management Department  
2550 Ventura Avenue, Santa Rosa, California 95403  
707-565-1900 FAX 707-565-1103

# Sonoma County Local Coastal Plan Coastal Exposure Threat

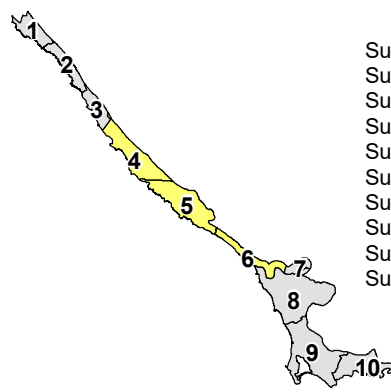
## Exposure Levels

- Highest Exposure ●
- Medium Exposure ●
- Lowest Exposure ●

## Base Map Layers

- Coastal SubArea
- Parcel
- Coastal Zone Boundary
- Natural Coastline
- Highway
- Road
- Perennial Stream
- Intermittent Stream

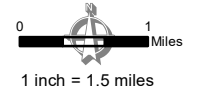
### Local Coastal Plan SubAreas



- SubArea 1 The Sea Ranch North
- SubArea 2 The Sea Ranch South
- SubArea 3 Stewart's Point/Horseshoe Cove
- SubArea 4 Salt Point
- SubArea 5 Timber Cove/Fort Ross
- SubArea 6 High Cliffs/Muniz-Jenner
- SubArea 7 Duncans Mills
- SubArea 8 Pacific View/Willow Creek
- SubArea 9 State Beach/Bodega Bay
- SubArea 10 Valley Ford

# DRAFT

Note:  
Map scale and reproduction methods limit precision in physical features displayed.  
The parcels contained herein are not intended to represent surveyed data. In some areas the County's parcel base is not in alignment with the coastline. This map is for illustrative purposes only and does not reflect all policies. Site-specific studies are required to draw parcel-specific conclusions.



Data Source: Sonoma County PRMD GIS, Center for Ocean Solutions and Natural Capital Project, 2015  
Author: PRMD Cartography: J. Samuels File Number: S:\GIS-DATA\PRMD\_BASE\PRMD Department Projects\Comprehensive Planning\Local Coastal Plan\Map mxd\Public Review Draft\Figure C-PS-4b\_PR.mxd Date: 6/3/2019

### Figure C-PS-4b Coastal Exposure Threat SubAreas 4 - 6

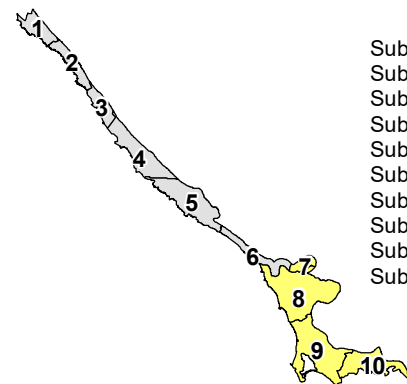
Permit and Resource Management Department  
2550 Ventura Avenue, Santa Rosa, California 95403  
707-565-1900 FAX 707-565-1103



# Sonoma County Local Coastal Plan Coastal Exposure Threat

- Exposure Levels**
- Highest Exposure ●
  - Medium Exposure ●
  - Lowest Exposure ●
- Base Map Layers**
- Coastal SubArea
  - Parcel
  - Coastal Zone Boundary
  - Highway
  - Road
  - Perennial Stream
  - Intermittent Stream

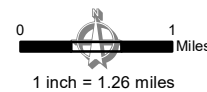
## Local Coastal Plan SubAreas



- SubArea 1 The Sea Ranch North
- SubArea 2 The Sea Ranch South
- SubArea 3 Stewart's Point/Horseshoe Cove
- SubArea 4 Salt Point
- SubArea 5 Timber Cove/Fort Ross
- SubArea 6 High Cliffs/Muniz-Jenner
- SubArea 7 Duncans Mills
- SubArea 8 Pacific View/Willow Creek
- SubArea 9 State Beach/Bodega Bay
- SubArea 10 Valley Ford

DRAFT

Note:  
Map scale and reproduction methods limit precision in physical features displayed.  
The parcels contained herein are not intended to represent surveyed data. In some areas the County's parcel base is not in alignment with the coastline. This map is for illustrative purposes only and does not reflect all policies. Site-specific studies are required to draw parcel-specific conclusions.



Data Source: Sonoma County PRMD GIS, Center for Ocean Solutions and Natural Capital Project, 2015

Author: PRMD Cartography, J. Samuels File Number: S:\GIS-DATA\PRMD\_BASE\PRMD Department Projects\Comprehensive Planning\Local Coastal Plan\Map mxd\Public Review Draft\Figure C-PS-4c\_PR.mxd Date: 6/3/2019

**Figure C-PS-4c  
Coastal Exposure Threat  
SubAreas 7 - 10**

Permit and Resource Management Department

2550 Ventura Avenue, Santa Rosa, California 95403  
707-565-1900 FAX 707-565-1103

