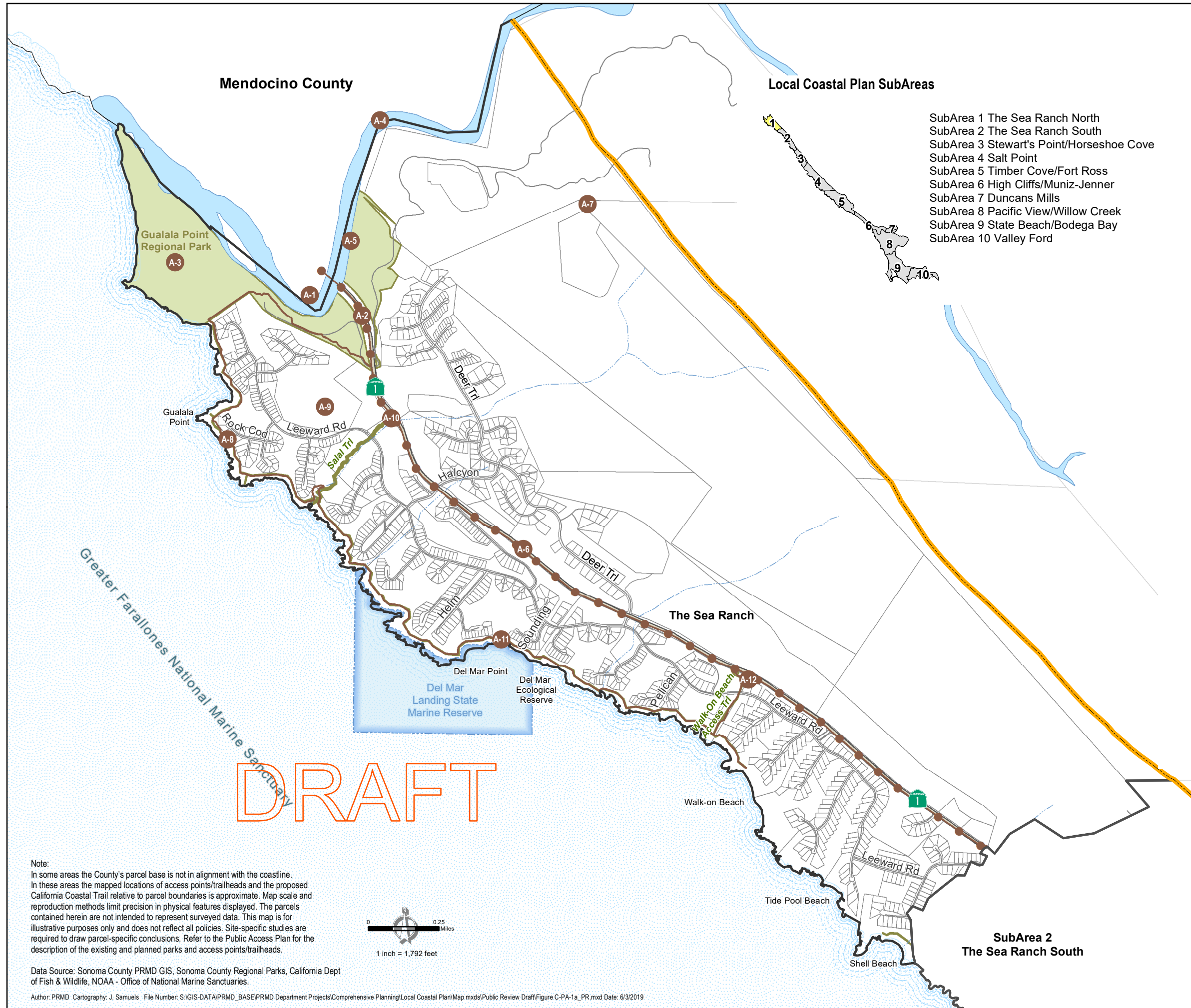


Sonoma County Local Coastal Plan Public Access



- Local Coastal Plan SubAreas**
- SubArea 1 The Sea Ranch North
 - SubArea 2 The Sea Ranch South
 - SubArea 3 Stewart's Point/Horseshoe Cove
 - SubArea 4 Salt Point
 - SubArea 5 Timber Cove/Fort Ross
 - SubArea 6 High Cliffs/Muniz-Jenner
 - SubArea 7 Duncans Mills
 - SubArea 8 Pacific View/Willow Creek
 - SubArea 9 State Beach/Bodega Bay
 - SubArea 10 Valley Ford

Greater Farallones National Marine Sanctuary

State Marine Protected Area

California Coastal Trail (CCT)

- Existing
- Future
- Other Trails

Access Point/Tailhead

Base Map Layers

- Coastal SubArea
- Park/Public Land
- Parcel
- Coastal Zone Boundary
- Highway
- Road
- Perennial Stream
- Intermittent Stream

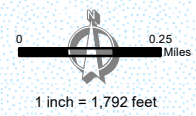
ID #	NAME
A-1	Gualala River North Shore Access
A-2	CCT: The Sea Ranch North SubArea
A-3	Gualala Point Regional Park
A-4	Gualala Point Regional Park Expansion
A-5	Gualala River Water Trail
A-6	Sea Ranch Bikeway
A-7	Coastal Ridge Trail
A-8	Blufftop Sea Ranch Access Trail
A-9	The Sea Ranch Recreation Facilities
A-10	Salal Sea Ranch Access Trail
A-11	Del Mar Landing Ecological Reserve
A-12	Walk-On Beach Sea Ranch Access Trail

**FIGURE C-PA-1a
Public Access
SubArea 1
The Sea Ranch North**















Permit and Resource Management Department
2550 Ventura Avenue, Santa Rosa, California 95403
707-565-1900 FAX 707-565-1103



Note:
In some areas the County's parcel base is not in alignment with the coastline. In these areas the mapped locations of access points/trailheads and the proposed California Coastal Trail relative to parcel boundaries is approximate. Map scale and reproduction methods limit precision in physical features displayed. The parcels contained herein are not intended to represent surveyed data. This map is for illustrative purposes only and does not reflect all policies. Site-specific studies are required to draw parcel-specific conclusions. Refer to the Public Access Plan for the description of the existing and planned parks and access points/trailheads.

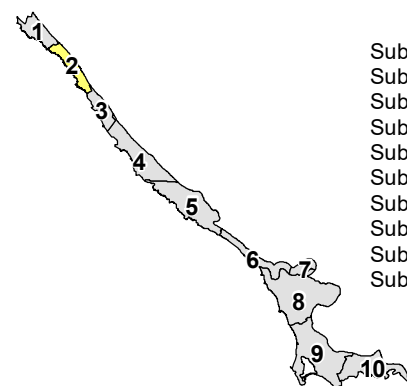


Sonoma County Local Coastal Plan Public Access

- Greater Farallones National Marine Sanctuary 
- State Marine Protected Area 
- California Coastal Trail (CCT)**
 - Existing 
 - Proposed 
 - Future 
 - Other Trails 
- Access Point/Trailhead 
- Base Map Layers**
 - Coastal SubArea 
 - Parcel 
 - Coastal Zone Boundary 
 - Highway 
 - Road 
 - Perennial Stream 
 - Intermittent Stream 

ID #	NAME
B-1	CCT: The Sea Ranch South SubArea
B-2	Sea Ranch Bikeway
B-3	Coastal Ridge Trail
B-4	Shell Beach Sea Ranch Access Trail
B-5	Stengel Beach Sea Ranch Access Trail
B-6	The Sea Ranch Recreation Facilities
B-7	Pebble Beach Sea Ranch Access Trail
B-8	Black Point Beach Sea Ranch Access Trail
B-9	Black Point Loop Trail
B-10	Black Point Connector Trail

Local Coastal Plan SubAreas



- SubArea 1 The Sea Ranch North
- SubArea 2 The Sea Ranch South
- SubArea 3 Stewart's Point/Horseshoe Cove
- SubArea 4 Salt Point
- SubArea 5 Timber Cove/Fort Ross
- SubArea 6 High Cliffs/Muniz-Jenner
- SubArea 7 Duncans Mills
- SubArea 8 Pacific View/Willow Creek
- SubArea 9 State Beach/Bodega Bay
- SubArea 10 Valley Ford

DRAFT

Note:
In some areas the County's parcel base is not in alignment with the coastline. In these areas the mapped locations of access points/trailheads and the proposed California Coastal Trail relative to parcel boundaries is approximate. Map scale and reproduction methods limit precision in physical features displayed. The parcels contained herein are not intended to represent surveyed data. This map is for illustrative purposes only and does not reflect all policies. Site-specific studies are required to draw parcel-specific conclusions. Refer to the Public Access Plan for the description of the existing and planned parks and access points/trailheads.



Data Source: Sonoma County PRMD GIS, Sonoma County Regional Parks, California Dept of Fish & Wildlife, NOAA - Office of National Marine Sanctuaries

Author: PRMD Cartography: J. Samuels File Number: S:\GIS-DATA\PRMD_BASE\PRMD Department Projects\Comprehensive Planning\Local Coastal Plan\Map mxd\Public Review Draft\Figure C-PA-1b_PR.mxd Date: 6/3/2019













**FIGURE C-PA-1b
Public Access
SubArea 2
The Sea Ranch South**

Permit and Resource Management Department

2550 Ventura Avenue, Santa Rosa, California 95403
707-565-1900 FAX 707-565-1103



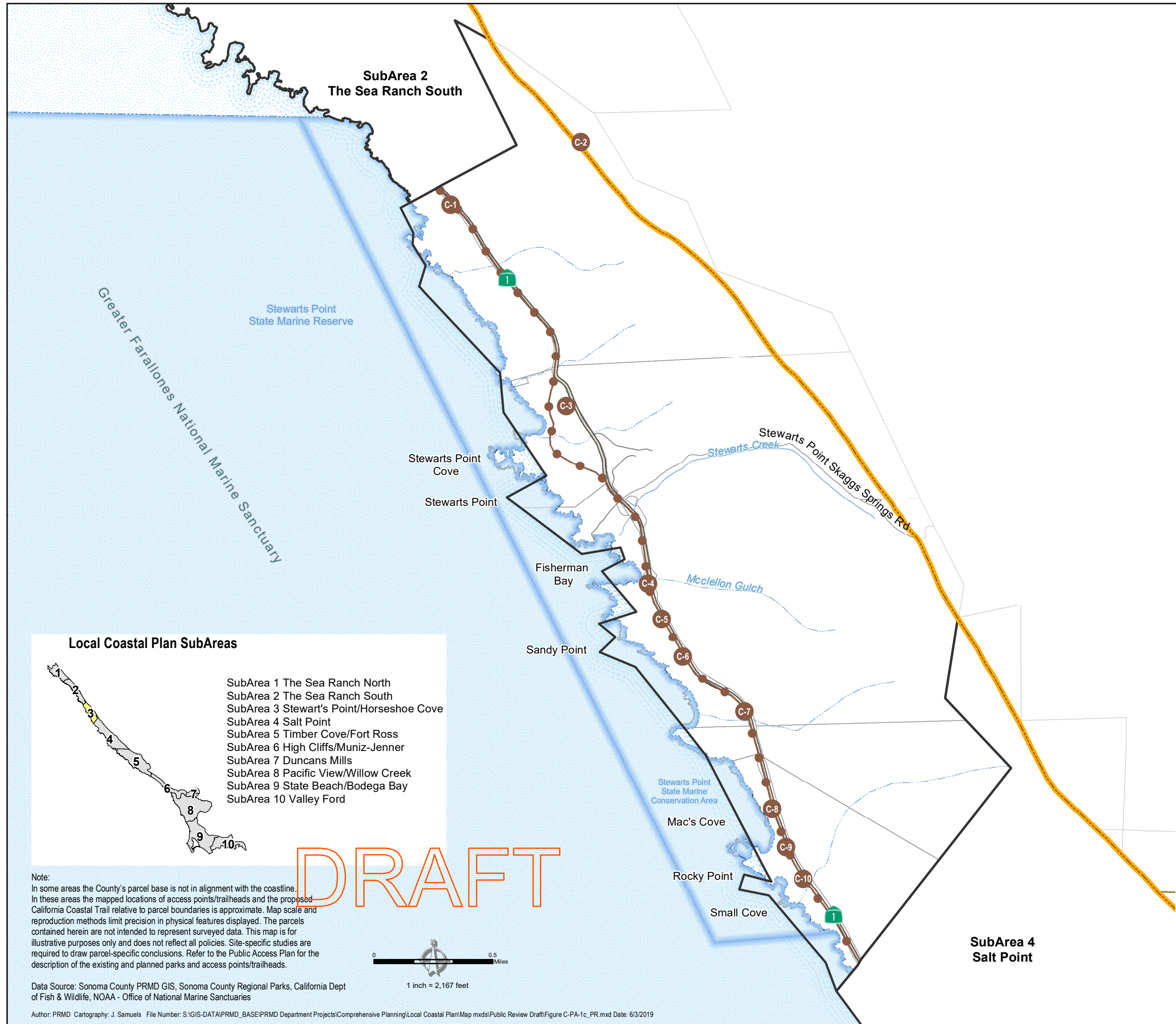
Sonoma County Local Coastal Plan Public Access

- Greater Farallones National Marine Sanctuary 
- State Marine Protected Area 
- California Coastal Trail (CCT)**
- Future 
- Access Point/Trailhead 
- Base Map Layers**
- Coastal SubArea 
- Parcel 
- Coastal Zone Boundary 
- Natural Coastline 
- Highway 
- Road 
- Perennial Stream 
- Intermittent Stream 

ID #	NAME
C-1	CCT: The Sea Ranch to Salt Point State Park
C-2	Coastal Ridge Trail
C-3	Stewarts Point Ranch & Cove
C-4	Northern Red Box Access: Fisherman Bay
C-5	Northern Red Box Access 2 and 3: Sandy Point
C-6	Northern Red Box Access 4: Unnamed Access Trail
C-7	Northern Red Box Access 5: Unnamed Gulch
C-8	Southern Red Box Access 1: Mac's Cove
C-9	Southern Red Box Access 2: Rocky Point
C-10	Southern Red Box Access 3: Small Cove

**FIGURE C-PA-1c
Public Access
SubArea 3
Stewarts Point/Horseshoe Cove**

Permit and Resource Management Department
2550 Ventura Avenue, Santa Rosa, California 95403
707-565-1900 FAX 707-565-1103



DRAFT

Local Coastal Plan SubAreas
















- SubArea 1 The Sea Ranch North
- SubArea 2 The Sea Ranch South
- SubArea 3 Stewart's Point/Horseshoe Cove
- SubArea 4 Salt Point
- SubArea 5 Timber Cove/Fort Ross
- SubArea 6 High Cliffs/Muniz-Jenner
- SubArea 7 Duncans Mills
- SubArea 8 Pacific View/Willow Creek
- SubArea 9 State Beach/Bodega Bay
- SubArea 10 Valley Ford

Note:
In some areas the County's parcel base is not in alignment with the coastline. In these areas the mapped locations of access points/trailheads and the proposed California Coastal Trail relative to parcel boundaries is approximate. Map scale and reproduction methods limit precision in physical features displayed. The parcels contained herein are not intended to represent surveyed data. This map is for illustrative purposes only and does not reflect all policies. Site-specific studies are required to draw parcel-specific conclusions. Refer to the Public Access Plan for the description of the existing and planned parks and access points/trailheads.

Data Source: Sonoma County PRMD GIS, Sonoma County Regional Parks, California Dept of Fish & Wildlife, NOAA - Office of National Marine Sanctuaries

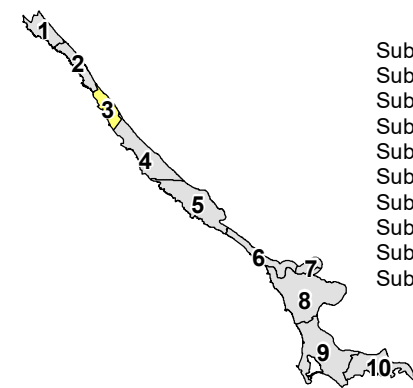
Author: PRMD Cartography: J. Samuels File Number: S:\GIS-DATA\PRMD_BASE\PRMD Department Projects\Comprehensive Planning\Local Coastal Plan\Map mxds\Public Review Draft\Figure C-PA-1c_PR.mxd Date: 6/3/2019

Sonoma County Local Coastal Plan Public Access

- Greater Farallones National Marine Sanctuary 
- State Marine Protected Area 
- California Coastal Trail (CCT)**
 - Existing 
 - Proposed 
 - Future 
- Access Point/Trailhead 
- Base Map Layers**
 - Coastal SubArea 
 - Park/Public Land 
 - Parcel 
 - Coastal Zone Boundary 
 - Natural Coastline 
 - Highway 
 - Road 
 - Perennial Stream 
 - Intermittent Stream 

ID #	NAME
D-1	CCT: Kashia Coastal Reserve to Ocean Cove
D-2	Kashia Coastal Reserve Coastal Trail
D-3	Salt Point State Park Unit (SPSP)
D-4	SPSP: Horseshoe Cove and Horseshoe Point
D-5	SPSP: Deadman Gulch
D-6	SPSP: Kruse Ranch Buildings
D-7	SPSP: Fisk Mill Cove
D-8	Kruse Rhododendron State Natural Reserve
D-9	SPSP: Stump Beach
D-10	SPSP: Gerstle Cove

Local Coastal Plan SubAreas



- SubArea 1 The Sea Ranch North
- SubArea 2 The Sea Ranch South
- SubArea 3 Stewart's Point/Horseshoe Cove
- SubArea 4 Salt Point
- SubArea 5 Timber Cove/Fort Ross
- SubArea 6 High Cliffs/Muniz-Jenner
- SubArea 7 Duncans Mills
- SubArea 8 Pacific View/Willow Creek
- SubArea 9 State Beach/Bodega Bay
- SubArea 10 Valley Ford

Note:
In some areas the County's parcel base is not in alignment with the coastline. In these areas the mapped locations of access points/trailheads and the proposed California Coastal Trail relative to parcel boundaries is approximate. Map scale and reproduction methods limit precision in physical features displayed. The parcels contained herein are not intended to represent surveyed data. This map is for illustrative purposes only and does not reflect all policies. Site-specific studies are required to draw parcel-specific conclusions. Refer to the Public Access Plan for the description of the existing and planned parks and access points/trailheads.

Data Source: Sonoma County PRMD GIS, Sonoma County Regional Parks, California Dept of Fish & Wildlife, NOAA - Office of National Marine Sanctuaries

Author: PRMD Cartography: J. Samuels File Number: S:\GIS-DATA\PRMD_BASE\PRMD Department Projects\Comprehensive Planning\Local Coastal Plan\Map mxd\Public Review Draft\Figure C-PA-1d_PR.mxd Date: 6/3/2019

DRAFT



**FIGURE C-PA-1d
Public Access
SubArea 4
Salt Point**

Permit and Resource Management Department

2550 Ventura Avenue, Santa Rosa, California 95403
707-565-1900 FAX 707-565-1103



SubArea 5
Timber Cove/Fort Ross

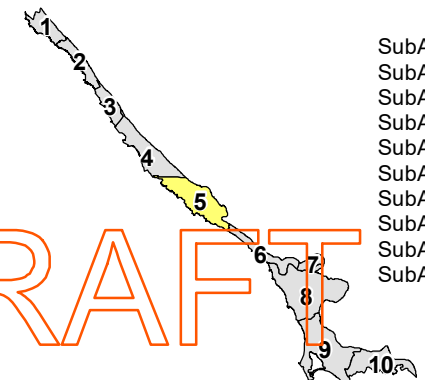
Sonoma County Local Coastal Plan Public Access

- Greater Farallones National Marine Sanctuary
- State Marine Protected Area
- California Coastal Trail (CCT)**
 - Existing
 - Proposed
 - Future
- Access Point/Trailhead
- Base Map Layers**
 - Coastal SubArea
 - Park/Public Land
 - Parcel
 - Coastal Zone Boundary
 - Highway
 - Road
 - Perennial Stream
 - Intermittent Stream

ID #	NAME
E-1	CCT: Ocean Cove to Fort Ross State Historic Park
E-2	Ocean Cove Access & Boat Launch
E-3	Bluff Trail - Ocean Cove to Stillwater Cove
E-4	Stillwater Cove Regional Park (SCRP)
E-5	SCRP: North Terrace & Coastal Access
E-6	SCRP: Stillwater Cove Access & Boat Launch
E-7	SCRP: Expansion - Pocket Cove
E-8	Timber Cove Access Easements
E-9	Timber Cove Connection Trail
E-10	Timber Cove Inn Coastal Access
E-11	Timber Cove Inn - Bufano Statue
E-12	Timber Cove Boat Landing & Campground
E-13	Fort Ross Area - Offers to Dedicate
E-14	Fort Ross State Historic Park Unit (FRSHP)
E-15	FRSHP: Windermere Point
E-16	FRSHP: Kolmer Gulch
E-17	FRSHP: Call Ranch
E-18	FRSHP: Reef Campground
E-19	FRSHP: South Reef
E-20	FRSHP: Cardiacs Trail

Local Coastal Plan SubAreas

- SubArea 1 The Sea Ranch North
- SubArea 2 The Sea Ranch South
- SubArea 3 Stewart's Point/Horseshoe Cove
- SubArea 4 Salt Point
- SubArea 5 Timber Cove/Fort Ross
- SubArea 6 High Cliffs/Muniz-Jenner
- SubArea 7 Duncans Mills
- SubArea 8 Pacific View/Willow Creek
- SubArea 9 State Beach/Bodega Bay
- SubArea 10 Valley Ford

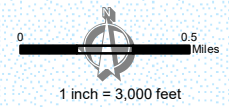


Note:
In some areas the County's parcel base is not in alignment with the coastline. In these areas the mapped locations of access points/trailheads and the proposed California Coastal Trail relative to parcel boundaries is approximate. Map scale and reproduction methods limit precision in physical features displayed. The parcels contained herein are not intended to represent surveyed data. This map is for illustrative purposes only and does not reflect all policies. Site-specific studies are required to draw parcel-specific conclusions. Refer to the Public Access Plan for the description of the existing and planned parks and access points/trailheads.

Data Source: Sonoma County PRMD GIS, Sonoma County Regional Parks, California Dept of Fish & Wildlife, NOAA - Office of National Marine Sanctuaries

Stillwater Cove* = location according to County of Sonoma
Stillwater Cove** = location according to U.S. Geological Survey Map

Author: PRMD Cartography: J. Samuels File Number: S:\GIS-DATA\PRMD_BASE\PRMD Department Projects\Comprehensive Planning\Local Coastal Plan\Map mxds\Public Review Draft\Figure C-PA-1e_PR.mxd Date: 6/3/2019



**SubArea 6
High Cliffs/Muniz-Jenner**

**FIGURE C-PA-1e
Public Access
SubArea 5
Timber Cove/Fort Ross**

Permit and Resource Management Department










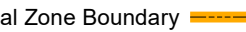


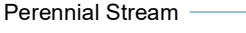

2550 Ventura Avenue, Santa Rosa, California 95403
707-565-1900 FAX 707-565-1103



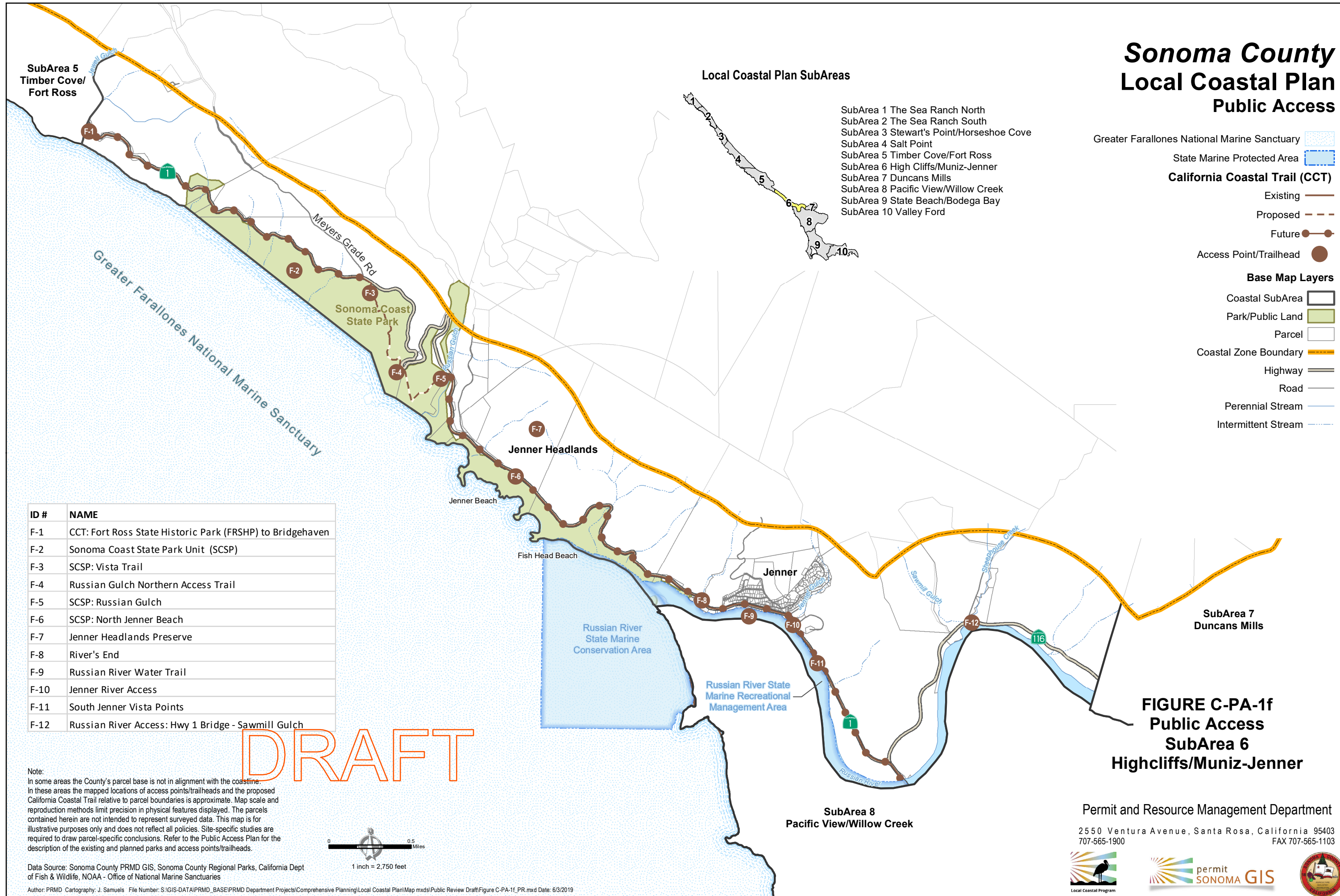
Sonoma County Local Coastal Plan Public Access

Local Coastal Plan SubAreas

- SubArea 1 The Sea Ranch North
- SubArea 2 The Sea Ranch South
- SubArea 3 Stewart's Point/Horseshoe Cove
- SubArea 4 Salt Point
- SubArea 5 Timber Cove/Fort Ross
- SubArea 6 High Cliffs/Muniz-Jenner
- SubArea 7 Duncans Mills
- SubArea 8 Pacific View/Willow Creek
- SubArea 9 State Beach/Bodega Bay
- SubArea 10 Valley Ford

- Greater Farallones National Marine Sanctuary 
- State Marine Protected Area 
- California Coastal Trail (CCT)**
 - Existing 
 - Proposed 
 - Future 
- Access Point/Trailhead 
- Base Map Layers**
 - Coastal SubArea 
 - Park/Public Land 
 - Parcel 
 - Coastal Zone Boundary 
 - Highway 
 - Road 
 - Perennial Stream 
 - Intermittent Stream 

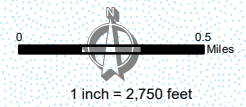
SubArea 5
Timber Cove/
Fort Ross



ID #	NAME
F-1	CCT: Fort Ross State Historic Park (FRSHP) to Bridgehaven
F-2	Sonoma Coast State Park Unit (SCSP)
F-3	SCSP: Vista Trail
F-4	Russian Gulch Northern Access Trail
F-5	SCSP: Russian Gulch
F-6	SCSP: North Jenner Beach
F-7	Jenner Headlands Preserve
F-8	River's End
F-9	Russian River Water Trail
F-10	Jenner River Access
F-11	South Jenner Vista Points
F-12	Russian River Access: Hwy 1 Bridge - Sawmill Gulch

DRAFT

Note:
In some areas the County's parcel base is not in alignment with the coastline.
In these areas the mapped locations of access points/trailheads and the proposed California Coastal Trail relative to parcel boundaries is approximate. Map scale and reproduction methods limit precision in physical features displayed. The parcels contained herein are not intended to represent surveyed data. This map is for illustrative purposes only and does not reflect all policies. Site-specific studies are required to draw parcel-specific conclusions. Refer to the Public Access Plan for the description of the existing and planned parks and access points/trailheads.



Data Source: Sonoma County PRMD GIS, Sonoma County Regional Parks, California Dept of Fish & Wildlife, NOAA - Office of National Marine Sanctuaries

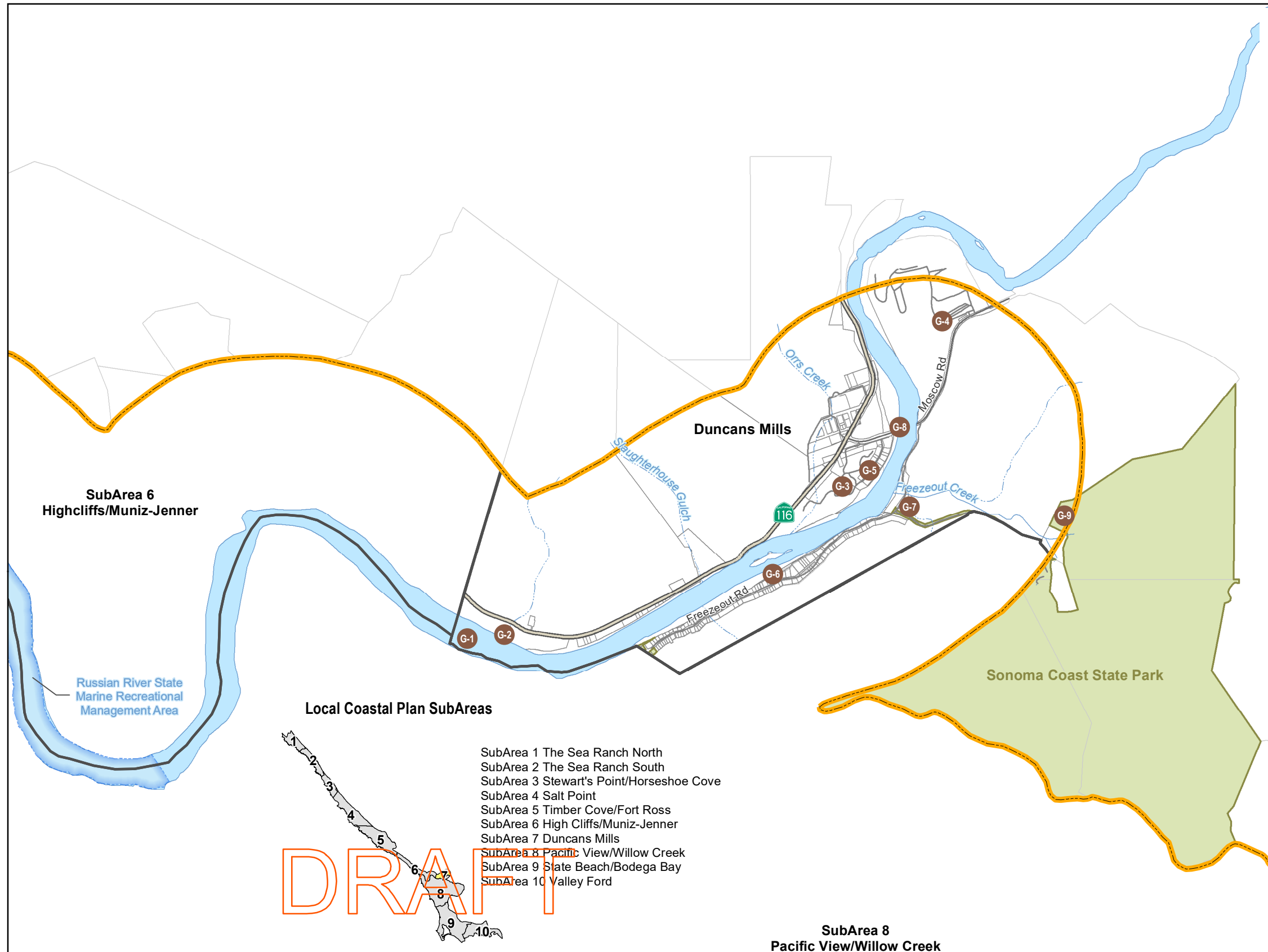
Author: PRMD Cartography: J. Samuels File Number: S:\GIS-DATA\PRMD_BASE\PRMD Department Projects\Comprehensive Planning\Local Coastal Plan\Map mxds\Public Review Draft\Figure C-PA-1f_PR.mxd Date: 6/3/2019

**FIGURE C-PA-1f
Public Access
SubArea 6
Highcliffs/Muniz-Jenner**

Permit and Resource Management Department
2550 Ventura Avenue, Santa Rosa, California 95403
707-565-1900 FAX 707-565-1103



Sonoma County Local Coastal Plan Public Access



- State Marine Protected Area
- Access Point/Trailhead
- Base Map Layers**
- Coastal SubArea
- Park/Public Land
- Parcel
- Coastal Zone Boundary
- Highway
- Road
- Perennial Stream
- Intermittent Stream

ID #	NAME
G-1	Russian River Water Trail
G-2	Riccioli Ranch
G-3	Duncans Mills Campground
G-4	Casini Family Ranch Campground
G-5	Steelhead Boulevard River Access
G-6	Rancho del Paradiso - Freezeout River Access
G-7	Sonoma Coast State Park: Willow Creek - Freezeout Access
G-8	Duncans Mills River Access
G-9	Monte Rio - Willow Creek Trail

Local Coastal Plan SubAreas

- SubArea 1 The Sea Ranch North
- SubArea 2 The Sea Ranch South
- SubArea 3 Stewart's Point/Horseshoe Cove
- SubArea 4 Salt Point
- SubArea 5 Timber Cove/Fort Ross
- SubArea 6 High Cliffs/Muniz-Jenner
- SubArea 7 Duncans Mills
- SubArea 8 Pacific View/Willow Creek
- SubArea 9 State Beach/Bodega Bay
- SubArea 10 Valley Ford

**SubArea 8
Pacific View/Willow Creek**

**FIGURE C-PA-1g
Public Access
SubArea 7
Duncans Mills**

Note:
In some areas the County's parcel base is not in alignment with the coastline. In these areas the mapped locations of access points/trailheads and the proposed California Coastal Trail relative to parcel boundaries is approximate. Map scale and reproduction methods limit precision in physical features displayed. The parcels contained herein are not intended to represent surveyed data. This map is for illustrative purposes only and does not reflect all policies. Site-specific studies are required to draw parcel-specific conclusions. Refer to the Public Access Plan for the description of the existing and planned parks and access points/trailheads.

Data Source: Sonoma County PRMD GIS, Sonoma County Regional Parks, California Dept of Fish & Wildlife, NOAA - Office of National Marine Sanctuaries

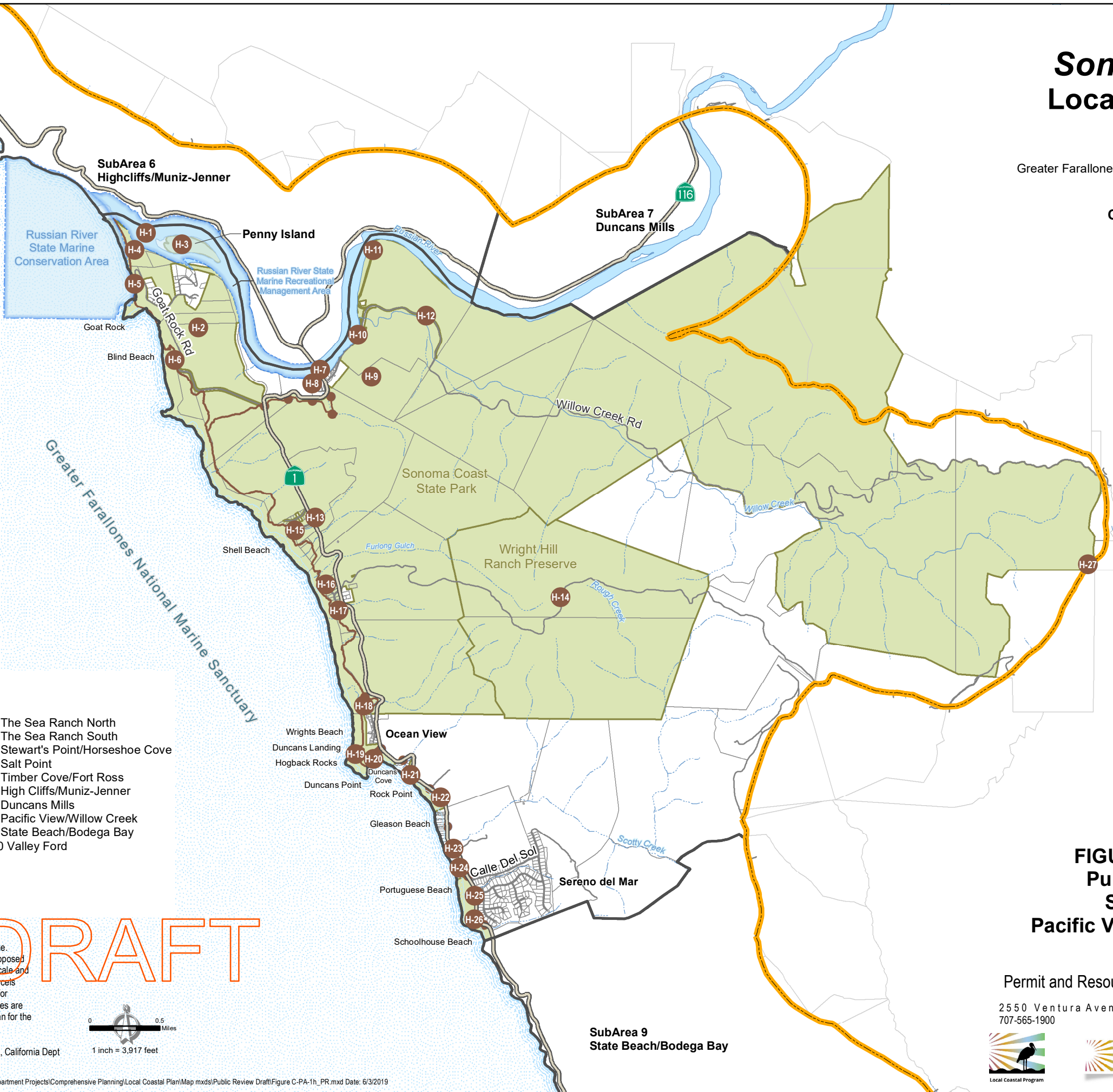
Author: PRMD Cartography: J. Samuels File Number: S:\GIS-DATA\PRMD_BASE\PRMD Department Projects\Comprehensive Planning\Local Coastal Plan\Map mxd\Public Review Draft\Figure C-PA-1g_PR.mxd Date: 6/3/2019

Permit and Resource Management Department
2550 Ventura Avenue, Santa Rosa, California 95403
707-565-1900 FAX 707-565-1103

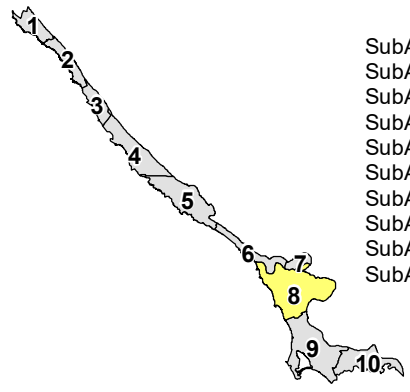
Sonoma County Local Coastal Plan Public Access

ID #	NAME
H-1	Russian River Water Trail
H-2	Sonoma Coast State Park Unit (SCSP)
H-3	SCSP: Penny Island
H-4	SCSP: Goat Rock River Access
H-5	SCSP: Goat Rock Ocean Access
H-6	SCSP: Blind Beach
H-7	CCT: Bridgehaven to Carmet
H-8	Bridgehaven Trailer Park Launch
H-9	SCSP: Willow Creek Area
H-10	Willow Creek Road Russian River Access
H-11	Willow Creek Environmental Campground River Access
H-12	Monte Rio - Willow Creek Trail
H-13	SCSP: Dr. Joseph Memorial Trail
H-14	Wright Hill Ranch Preserve
H-15	SCSP: Shell Beach
H-16	SCSP: Furlong Gulch
H-17	SCSP: Carlevaro Way
H-18	SCSP: Wrights Beach
H-19	SCSP: Duncan's Landing
H-20	SCSP: Duncan's Cove
H-21	SCSP: Rock Point
H-22	SCSP: Gleason Beach Vista
H-23	SCSP: Scotty's Creek - Gleason Beach Access
H-24	SCSP: Scotty's Creek Vista Point
H-25	SCSP: North Portuguese Beach
H-26	SCSP: Portuguese Beach
H-27	SCSP: Willow Creek Coleman Valley Access

- Greater Farallones National Marine Sanctuary
- State Marine Protected Area
- California Coastal Trail (CCT)**
 - Existing
 - Future
- Access Point/Trailhead
- Base Map Layers**
 - Coastal SubArea
 - Park/Public Land
 - Parcel
 - Coastal Zone Boundary
 - Highway
 - Road
 - Perennial Stream
 - Intermittent Stream



Local Coastal Plan SubAreas




- SubArea 1 The Sea Ranch North
- SubArea 2 The Sea Ranch South
- SubArea 3 Stewart's Point/Horseshoe Cove
- SubArea 4 Salt Point
- SubArea 5 Timber Cove/Fort Ross
- SubArea 6 High Cliffs/Muniz-Jenner
- SubArea 7 Duncans Mills
- SubArea 8 Pacific View/Willow Creek
- SubArea 9 State Beach/Bodega Bay
- SubArea 10 Valley Ford

**FIGURE C-PA-1h
Public Access
SubArea 8
Pacific View/Willow Creek**

Note:
In some areas the County's parcel base is not in alignment with the coastline.
In these areas the mapped locations of access points/trailheads and the proposed California Coastal Trail relative to parcel boundaries is approximate. Map scale and reproduction methods limit precision in physical features displayed. The parcels contained herein are not intended to represent surveyed data. This map is for illustrative purposes only and does not reflect all policies. Site-specific studies are required to draw parcel-specific conclusions. Refer to the Public Access Plan for the description of the existing and planned parks and access points/trailheads.

DRAFT



Data Source: Sonoma County PRMD GIS, Sonoma County Regional Parks, California Dept of Fish & Wildlife, NOAA - Office of National Marine Sanctuaries

Author: PRMD Cartography, J. Samuels File Number: S:\GIS-DATA\PRMD_BASE\PRMD Department Projects\Comprehensive Planning\Local Coastal Plan\Map mxd\Public Review Draft\Figure C-PA-1h_PR.mxd Date: 6/3/2019

Permit and Resource Management Department
2550 Ventura Avenue, Santa Rosa, California 95403
707-565-1900 FAX 707-565-1103



Sonoma County Local Coastal Plan Public Access

ID #	NAME
I-1	Sonoma Coast State Park Unit (SCSP)
I-2	CCT: Carmet to Salmon Creek
I-3	SCSP: Schoolhouse Beach
I-4	SCSP: North and South Carmet Beach
I-5	SCSP: Marshall Gulch
I-6	Carrington Ranch
I-7	SCSP: Arched Rock Vista
I-8	SCSP: Coleman Beach
I-9	SCSP: Miwok Beach
I-10	SCSP: No-Name Beach
I-11	SCSP: Rabbit Ears Beach
I-12	SCSP: North Salmon Creek Beach
I-13	Bodega Bay to Sebastopol Trail
I-14	Salmon Creek Trail
I-15	CCT: Salmon Creek to Bodega Harbor Subdivision
I-16	SCSP: South Salmon Creek Beach
I-17	SCSP: Bodega Dunes Campground
I-18	Bodega Coastal Prairie Trail Property
I-19	Bodega Marine Reserve and Laboratory
I-20	SCSP: Bodega Head
I-21	SCSP: Campbell Cove
I-22	Westside Regional Park
I-23	Spud Point Marina
I-24	Mason's Marina
I-25	Bodega Bay Sport Fishing Center
I-26	Taylor Tract Trail
I-27	Central Bodega Bay Commerical Access
I-28	Bodega Harbor Yacht Club
I-29	Bird Walk Coastal Access Trail
I-30	Doran Beach Regional Park
I-31	Links at Bodega Harbor Golf Course
I-32	CCT: Bodega Harbor Subdivision to Marin County
I-33	Pinnacle Gulch Trail
I-34	Short Tail Gulch Trail
I-35	Estero Ranch

- Local Coastal Plan SubAreas
- SubArea 1 The Sea Ranch North
 - SubArea 2 The Sea Ranch South
 - SubArea 3 Stewart's Point/Horseshoe Cove
 - SubArea 4 Salt Point
 - SubArea 5 Timber Cove/Fort Ross
 - SubArea 6 High Cliffs/Muniz-Jenner
 - SubArea 7 Duncans Mills
 - SubArea 8 Pacific View/Willow Creek
 - SubArea 9 State Beach/Bodega Bay
 - SubArea 10 Valley Ford

Greater Farallones National Marine Sanctuary

State Marine Protected Area

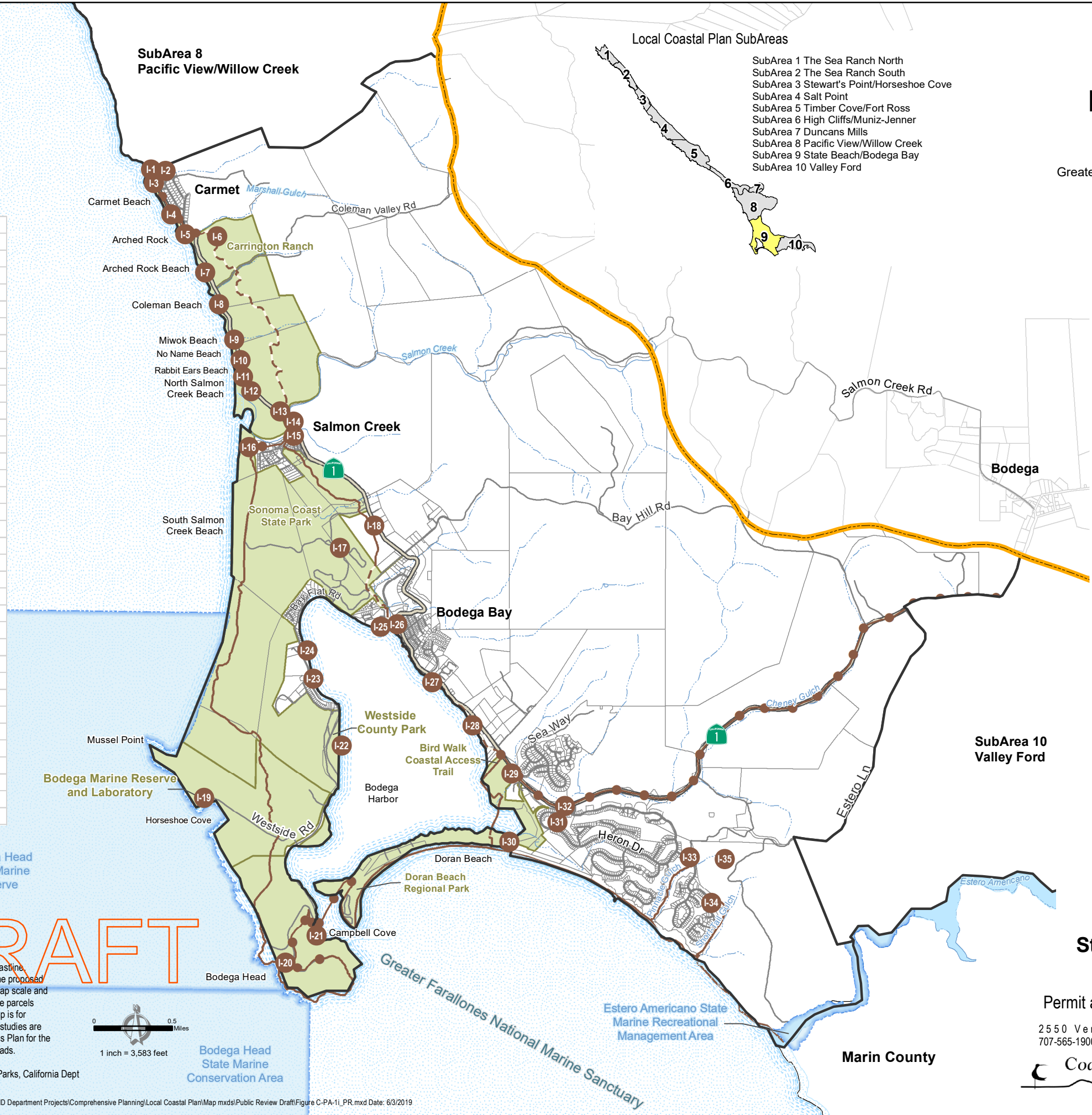
California Coastal Trail (CCT)

- Existing
- Proposed
- Future

Access Point/Trailhead

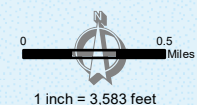
Base Map Layers

- Coastal SubArea
- Park/Public Land
- Parcel
- Coastal Zone Boundary
- Highway
- Road
- Perennial Stream
- Intermittent Stream



**FIGURE C-PA-1i
Public Access
SubArea 9
State Beach/Bodega Bay**

Note:
In some areas the County's parcel base is not in alignment with the coastline. In these areas the mapped locations of access points/trailheads and the proposed California Coastal Trail relative to parcel boundaries is approximate. Map scale and reproduction methods limit precision in physical features displayed. The parcels contained herein are not intended to represent surveyed data. This map is for illustrative purposes only and does not reflect all policies. Site-specific studies are required to draw parcel-specific conclusions. Refer to the Public Access Plan for the description of the existing and planned parks and access points/trailheads.


















Data Source: Sonoma County PRMD GIS, Sonoma County Regional Parks, California Dept of Fish & Wildlife, NOAA - Office of National Marine Sanctuaries

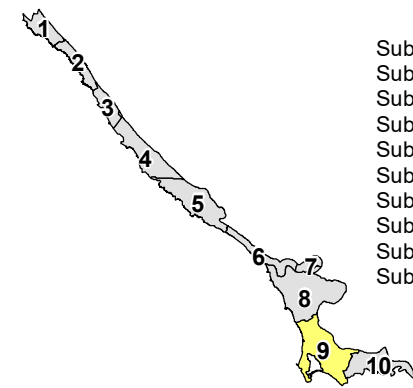
Author: PRMD Cartography: J. Samuels File Number: S:\GIS-DATA\PRMD_BASE\PRMD Department Projects\Comprehensive Planning\Local Coastal Plan\Map mxds\Public Review Draft\Figure C-PA-1i_PR.mxd Date: 6/3/2019

Permit and Resource Management Department
2550 Ventura Avenue, Santa Rosa, California 95403
707-565-1900 FAX 707-565-1103

Sonoma County Local Coastal Plan Public Access

- Greater Farallones National Marine Sanctuary 
- State Marine Protected Area 
- California Coastal Trail (CCT)**
 - Existing 
 - Proposed 
 - Future 
- Access Point/Trailhead 
- Base Map Layers**
 - Coastal SubArea 
 - Park/Public Land 
 - Parcel 
 - Coastal Zone Boundary 
 - Natural Coastline 
 - Highway 
 - Road 
 - Perennial Stream 
 - Intermittent Stream 

Local Coastal Plan SubAreas



- SubArea 1 The Sea Ranch North
- SubArea 2 The Sea Ranch South
- SubArea 3 Stewart's Point/Horseshoe Cove
- SubArea 4 Salt Point
- SubArea 5 Timber Cove/Fort Ross
- SubArea 6 High Cliffs/Muniz-Jenner
- SubArea 7 Duncans Mills
- SubArea 8 Pacific View/Willow Creek
- SubArea 9 State Beach/Bodega Bay
- SubArea 10 Valley Ford

ID #	NAME
I-9	SCSP: Miwok Beach
I-10	SCSP: No-Name Beach
I-11	SCSP: Rabbit Ears Beach
I-12	SCSP: North Salmon Creek Beach
I-13	Bodega Bay to Sebastopol Trail
I-14	Salmon Creek Trail
I-15	CCT: Salmon Creek to Bodega Harbor Subdivision
I-16	SCSP: South Salmon Creek Beach
I-17	SCSP: Bodega Dunes Campground
I-18	Bodega Coastal Prairie Trail Property
I-19	Bodega Marine Reserve and Laboratory
I-20	SCSP: Bodega Head
I-21	SCSP: Campbell Cove
I-22	Westside Regional Park
I-23	Spud Point Marina
I-24	Mason's Marina
I-25	Bodega Bay Sport Fishing Center
I-26	Taylor Tract Trail
I-27	Central Bodega Bay Commerical Access
I-28	Bodega Harbor Yacht Club
I-29	Bird Walk Coastal Access Trail
I-30	Doran Beach Regional Park
I-31	Links at Bodega Harbor Golf Course
I-32	CCT: Bodega Harbor Subdivision to Marin County
I-33	Pinnacle Gulch Trail
I-34	Short Tail Gulch Trail
I-35	Estero Ranch

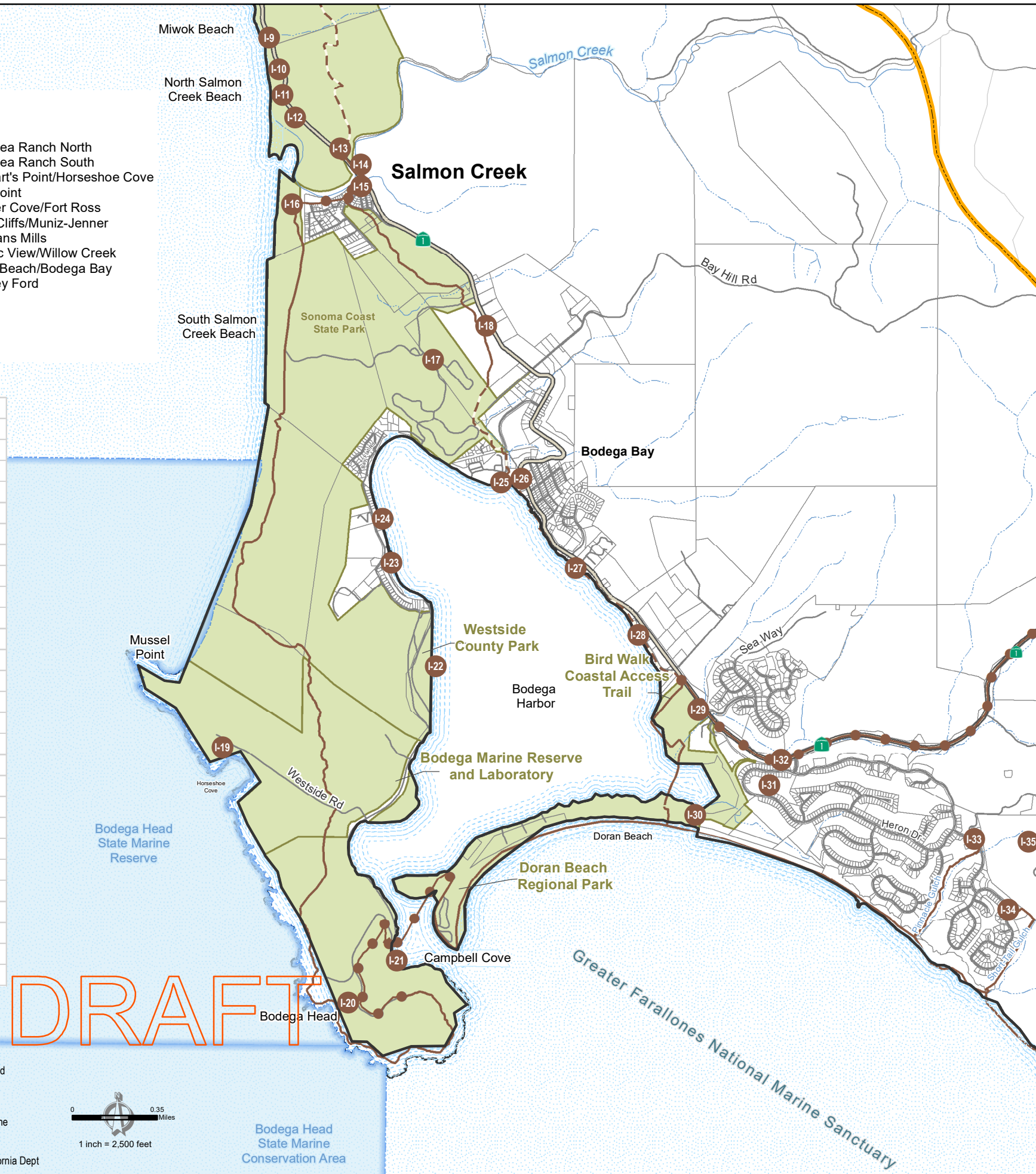
DRAFT

Note:
In some areas the County's parcel base is not in alignment with the coastline. In these areas the mapped locations of access points/trailheads and the proposed California Coastal Trail relative to parcel boundaries is approximate. Map scale and reproduction methods limit precision in physical features displayed. The parcels contained herein are not intended to represent surveyed data. This map is for illustrative purposes only and does not reflect all policies. Site-specific studies are required to draw parcel-specific conclusions. Refer to the Public Access Plan for the description of the existing and planned parks and access points/trailheads.



Data Source: Sonoma County PRMD GIS, Sonoma County Regional Parks, California Dept of Fish & Wildlife, NOAA - Office of National Marine Sanctuaries

Author: PRMD Cartography: J. Samuels File Number: S:\GIS-DATA\PRMD_BASE\PRMD Department Projects\Comprehensive Planning\Local Coastal Plan\Map mxds\Public Review Draft\Figure C-PA-1j_PR.mxd Date: 6/3/2019














**FIGURE C-PA-1j
Public Access
SubArea 9
Bodega Bay Vicinity**

Permit and Resource Management Department
2550 Ventura Avenue, Santa Rosa, California 95403
707-565-1900 FAX 707-565-1103

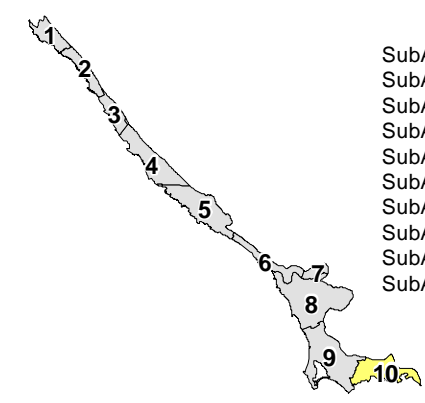


Sonoma County Local Coastal Plan Public Access

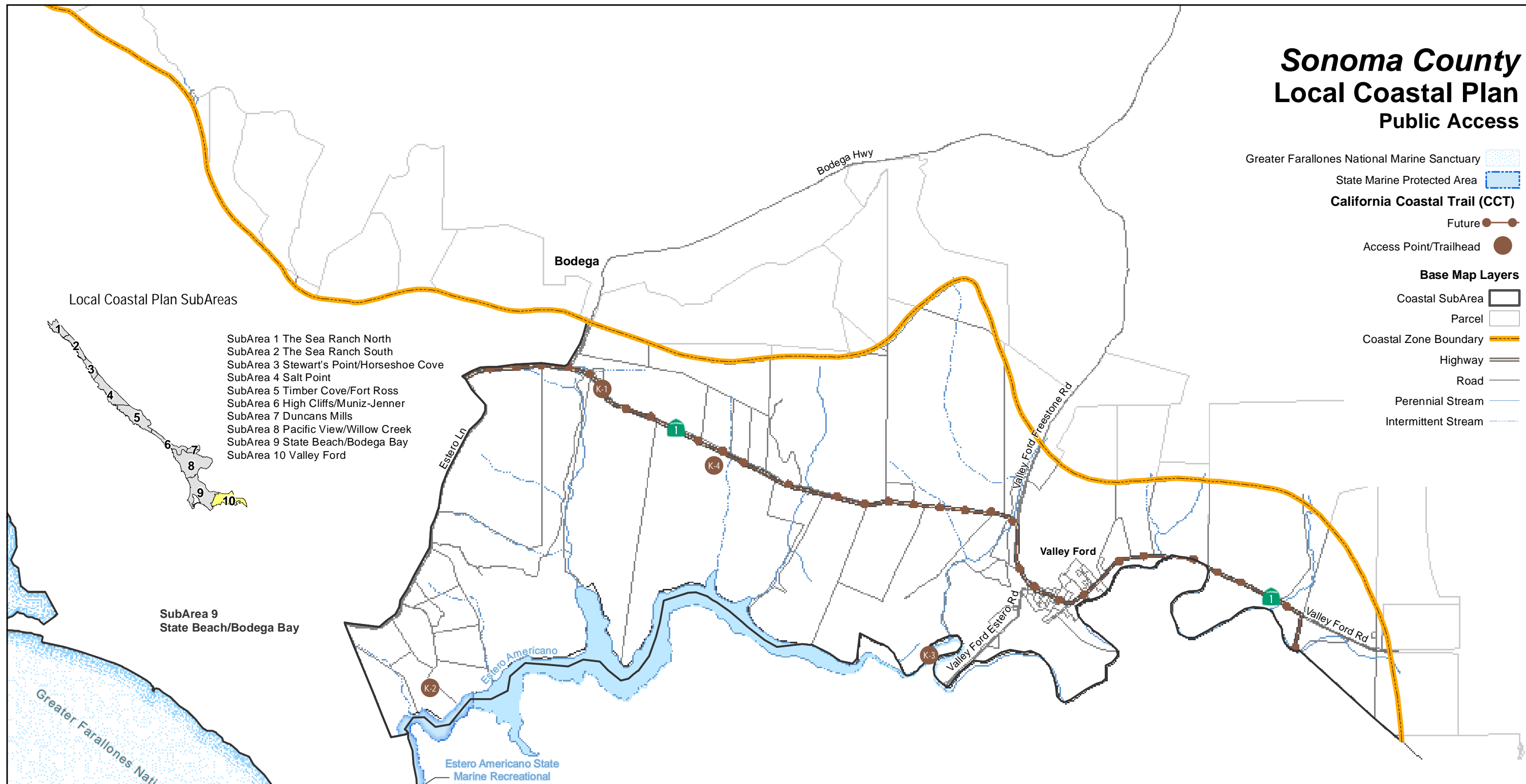
- Greater Farallones National Marine Sanctuary 
- State Marine Protected Area 
- California Coastal Trail (CCT)**
- Future 
- Access Point/Trailhead 
- Base Map Layers**
- Coastal SubArea 
- Parcel 
- Coastal Zone Boundary 
- Highway 
- Road 
- Perennial Stream 
- Intermittent Stream 

Local Coastal Plan SubAreas

- SubArea 1 The Sea Ranch North
- SubArea 2 The Sea Ranch South
- SubArea 3 Stewart's Point/Horseshoe Cove
- SubArea 4 Salt Point
- SubArea 5 Timber Cove/Fort Ross
- SubArea 6 High Cliffs/Muniz-Jenner
- SubArea 7 Duncans Mills
- SubArea 8 Pacific View/Willow Creek
- SubArea 9 State Beach/Bodega Bay
- SubArea 10 Valley Ford



SubArea 9 State Beach/Bodega Bay



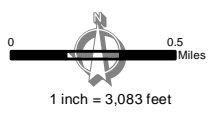
Greater Farallones National Marine Sanctuary

Estero Americano State Marine Recreational Management Area

Marin County

DRAFT

ID #	NAME
K-1	CCT: Bodega Harbor Subdivision to Marin County
K-2	Estero Americano Preserve
K-3	Estero Americano Water Trail
K-4	Estero Trail



**FIGURE C-PA-1k
Public Access
SubArea 10
Valley Ford**

Note:
In some areas the County's parcel base is not in alignment with the coastline. In these areas the mapped locations of access points/trailheads and the proposed California Coastal Trail relative to parcel boundaries is approximate. Map scale and reproduction methods limit precision in physical features displayed. The parcels contained herein are not intended to represent surveyed data. This map is for illustrative purposes only and does not reflect all policies. Site-specific studies are required to draw parcel-specific conclusions. Refer to the Public Access Plan for the description of the existing and planned parks and access points/trailheads.

Data Source: Sonoma County PRMD GIS, Sonoma County Regional Parks, California Dept of Fish & Wildlife, NOAA - Office of National Marine Sanctuaries

Author: PRMD Cartography, J. Samuels File Number: S:\GIS-DATA\PRMD_BASE\PRMD Department Projects\Comprehensive Planning\Local Coastal Plan\Map mxd\Public Review Draft\Figure C-PA-1k_PR.mxd Date: 6/24/2021

Permit and Resource Management Department

2550 Ventura Avenue, Santa Rosa, California 95403
707-565-1900 FAX 707-565-1103

