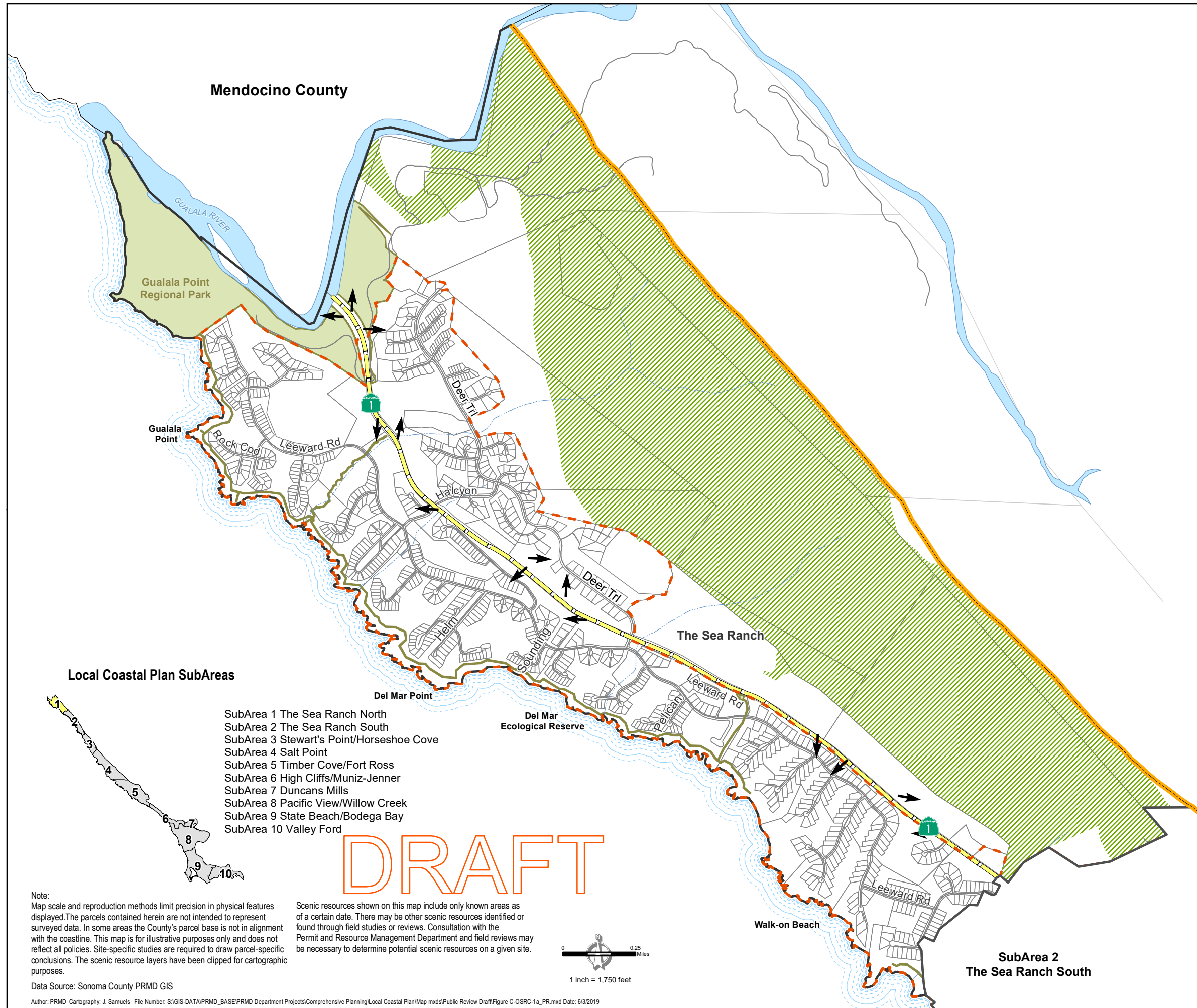
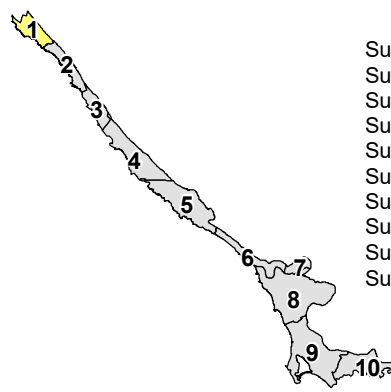


Sonoma County Local Coastal Plan Designated Scenic Resource Areas



- Scenic Resources**
- Scenic Landscape Unit
 - Scenic Corridor
 - Major View
- Base Map Layers**
- Coastal SubArea
 - Urban Service Area
 - Park/Public Land
 - Parcel
 - Coastal Zone Boundary
 - Highway
 - Road
 - Perennial Stream
 - Intermittent Stream

Local Coastal Plan SubAreas

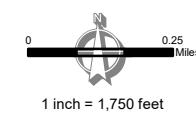


- SubArea 1 The Sea Ranch North
- SubArea 2 The Sea Ranch South
- SubArea 3 Stewart's Point/Horseshoe Cove
- SubArea 4 Salt Point
- SubArea 5 Timber Cove/Fort Ross
- SubArea 6 High Cliffs/Muniz-Jenner
- SubArea 7 Duncans Mills
- SubArea 8 Pacific View/Willow Creek
- SubArea 9 State Beach/Bodega Bay
- SubArea 10 Valley Ford

DRAFT

Note:
Map scale and reproduction methods limit precision in physical features displayed. The parcels contained herein are not intended to represent surveyed data. In some areas the County's parcel base is not in alignment with the coastline. This map is for illustrative purposes only and does not reflect all policies. Site-specific studies are required to draw parcel-specific conclusions. The scenic resource layers have been clipped for cartographic purposes.

Scenic resources shown on this map include only known areas as of a certain date. There may be other scenic resources identified or found through field studies or reviews. Consultation with the Permit and Resource Management Department and field reviews may be necessary to determine potential scenic resources on a given site.














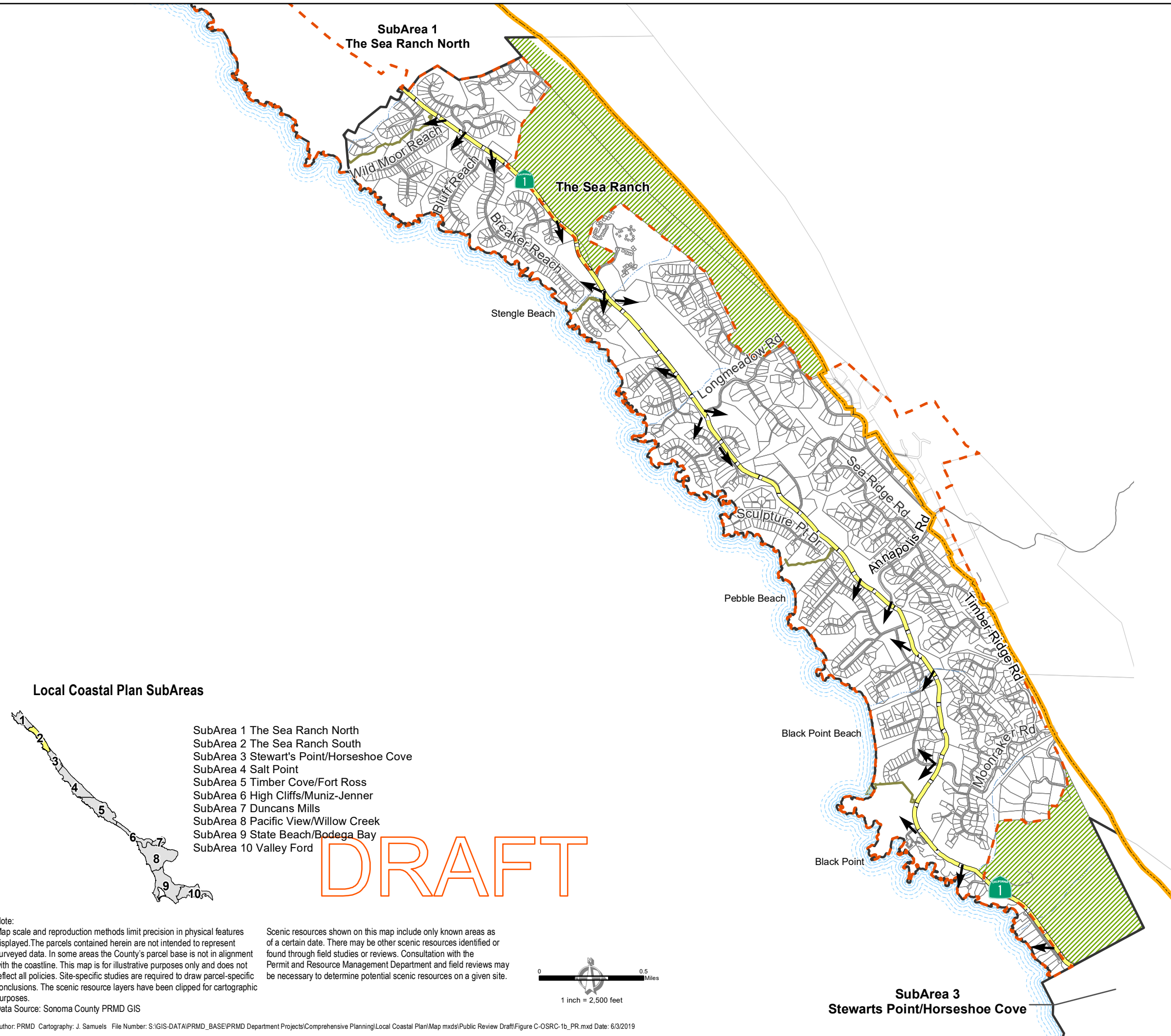
**FIGURE C-OSRC-1a
Designated Scenic Resource Areas
SubArea 1
The Sea Ranch North**

Permit and Resource Management Department
2550 Ventura Avenue, Santa Rosa, California 95403
707-565-1900 FAX 707-565-1103

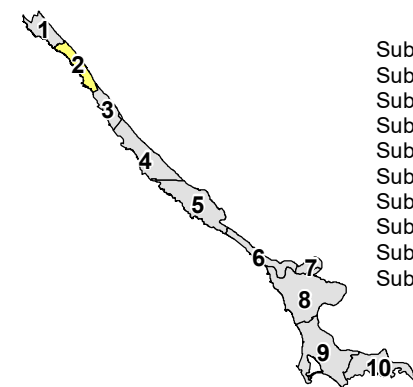


Sonoma County Local Coastal Plan Designated Scenic Resource Areas

- Scenic Resources**
- Scenic Landscape Unit 
 - Scenic Corridor 
 - Major View 
- Base Map Layers**
- Coastal SubArea 
 - Urban Service Area 
 - Parcel 
 - Coastal Zone Boundary 
 - Highway 
 - Road 
 - Perennial Stream 
 - Intermittent Stream 



Local Coastal Plan SubAreas



- SubArea 1 The Sea Ranch North
- SubArea 2 The Sea Ranch South
- SubArea 3 Stewart's Point/Horseshoe Cove
- SubArea 4 Salt Point
- SubArea 5 Timber Cove/Fort Ross
- SubArea 6 High Cliffs/Muniz-Jenner
- SubArea 7 Duncans Mills
- SubArea 8 Pacific View/Willow Creek
- SubArea 9 State Beach/Bodega Bay
- SubArea 10 Valley Ford

DRAFT

**FIGURE C-OSRC-1b
Designated Scenic Resource Areas
SubArea 2
The Sea Ranch South**

Permit and Resource Management Department
2550 Ventura Avenue, Santa Rosa, California 95403
707-565-1900 FAX 707-565-1103













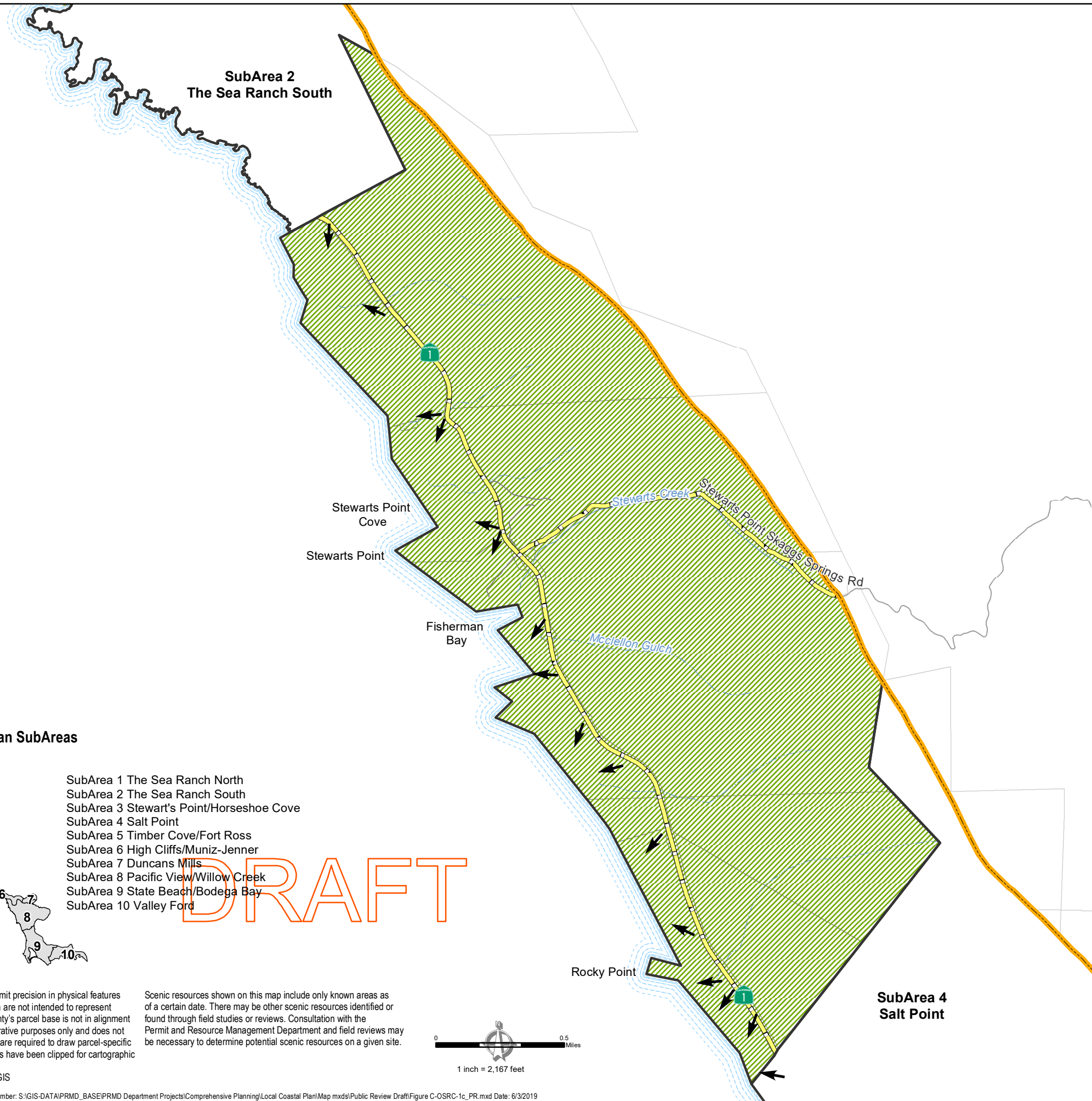
Note:
Map scale and reproduction methods limit precision in physical features displayed. The parcels contained herein are not intended to represent surveyed data. In some areas the County's parcel base is not in alignment with the coastline. This map is for illustrative purposes only and does not reflect all policies. Site-specific studies are required to draw parcel-specific conclusions. The scenic resource layers have been clipped for cartographic purposes.
Data Source: Sonoma County PRMD GIS

Scenic resources shown on this map include only known areas as of a certain date. There may be other scenic resources identified or found through field studies or reviews. Consultation with the Permit and Resource Management Department and field reviews may be necessary to determine potential scenic resources on a given site.

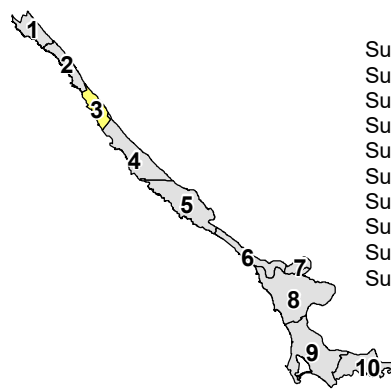


Sonoma County Local Coastal Plan Designated Scenic Resource Areas

- Scenic Resources**
- Scenic Landscape Unit 
 - Scenic Corridor 
 - Major View 
- Base Map Layers**
- Coastal SubArea 
 - Parcel 
 - Coastal Zone Boundary 
 - Highway 
 - Road 
 - Perennial Stream 
 - Intermittent Stream 



Local Coastal Plan SubAreas



- SubArea 1 The Sea Ranch North
- SubArea 2 The Sea Ranch South
- SubArea 3 Stewart's Point/Horseshoe Cove
- SubArea 4 Salt Point
- SubArea 5 Timber Cove/Fort Ross
- SubArea 6 High Cliffs/Muniz-Jenner
- SubArea 7 Duncans Mills
- SubArea 8 Pacific View/Willow Creek
- SubArea 9 State Beach/Bodega Bay
- SubArea 10 Valley Ford

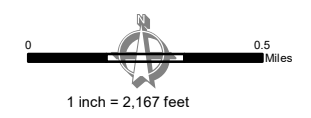
DRAFT

**FIGURE C-OSRC-1c
Designated Scenic Resource Areas
SubArea 3
Stewart's Point/Horseshoe Cove**












Permit and Resource Management Department
2550 Ventura Avenue, Santa Rosa, California 95403
707-565-1900 FAX 707-565-1103

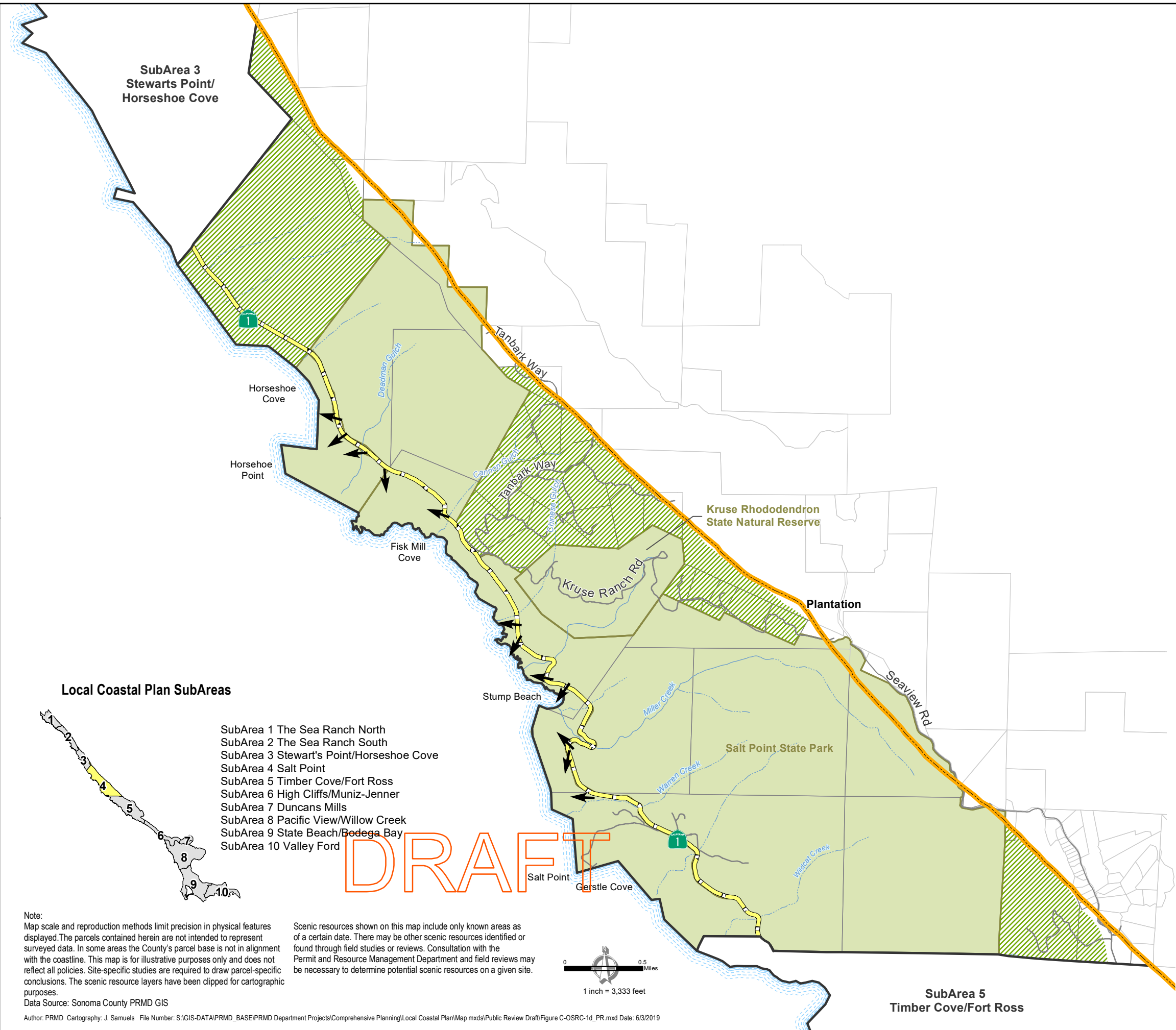
Note:
Map scale and reproduction methods limit precision in physical features displayed. The parcels contained herein are not intended to represent surveyed data. In some areas the County's parcel base is not in alignment with the coastline. This map is for illustrative purposes only and does not reflect all policies. Site-specific studies are required to draw parcel-specific conclusions. The scenic resource layers have been clipped for cartographic purposes.
Data Source: Sonoma County PRMD GIS

Scenic resources shown on this map include only known areas as of a certain date. There may be other scenic resources identified or found through field studies or reviews. Consultation with the Permit and Resource Management Department and field reviews may be necessary to determine potential scenic resources on a given site.

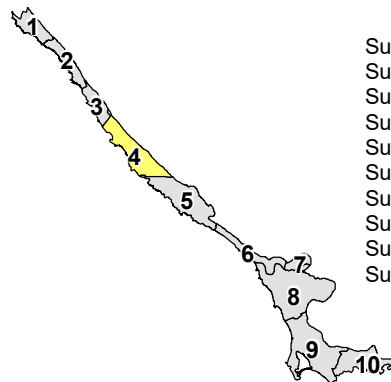


Sonoma County Local Coastal Plan Designated Scenic Resource Areas

- Scenic Resources**
- Scenic Landscape Unit 
 - Scenic Corridor 
 - Major View 
- Base Map Layers**
- Coastal SubArea 
 - Park/Public Land 
 - Parcel 
 - Coastal Zone Boundary 
 - Highway 
 - Road 
 - Perennial Stream 
 - Intermittent Stream 



Local Coastal Plan SubAreas



- SubArea 1 The Sea Ranch North
- SubArea 2 The Sea Ranch South
- SubArea 3 Stewart's Point/Horseshoe Cove
- SubArea 4 Salt Point
- SubArea 5 Timber Cove/Fort Ross
- SubArea 6 High Cliffs/Muniz-Jenner
- SubArea 7 Duncans Mills
- SubArea 8 Pacific View/Willow Creek
- SubArea 9 State Beach/Bodega Bay
- SubArea 10 Valley Ford

Note:
Map scale and reproduction methods limit precision in physical features displayed. The parcels contained herein are not intended to represent surveyed data. In some areas the County's parcel base is not in alignment with the coastline. This map is for illustrative purposes only and does not reflect all policies. Site-specific studies are required to draw parcel-specific conclusions. The scenic resource layers have been clipped for cartographic purposes.
Data Source: Sonoma County PRMD GIS

Scenic resources shown on this map include only known areas as of a certain date. There may be other scenic resources identified or found through field studies or reviews. Consultation with the Permit and Resource Management Department and field reviews may be necessary to determine potential scenic resources on a given site.

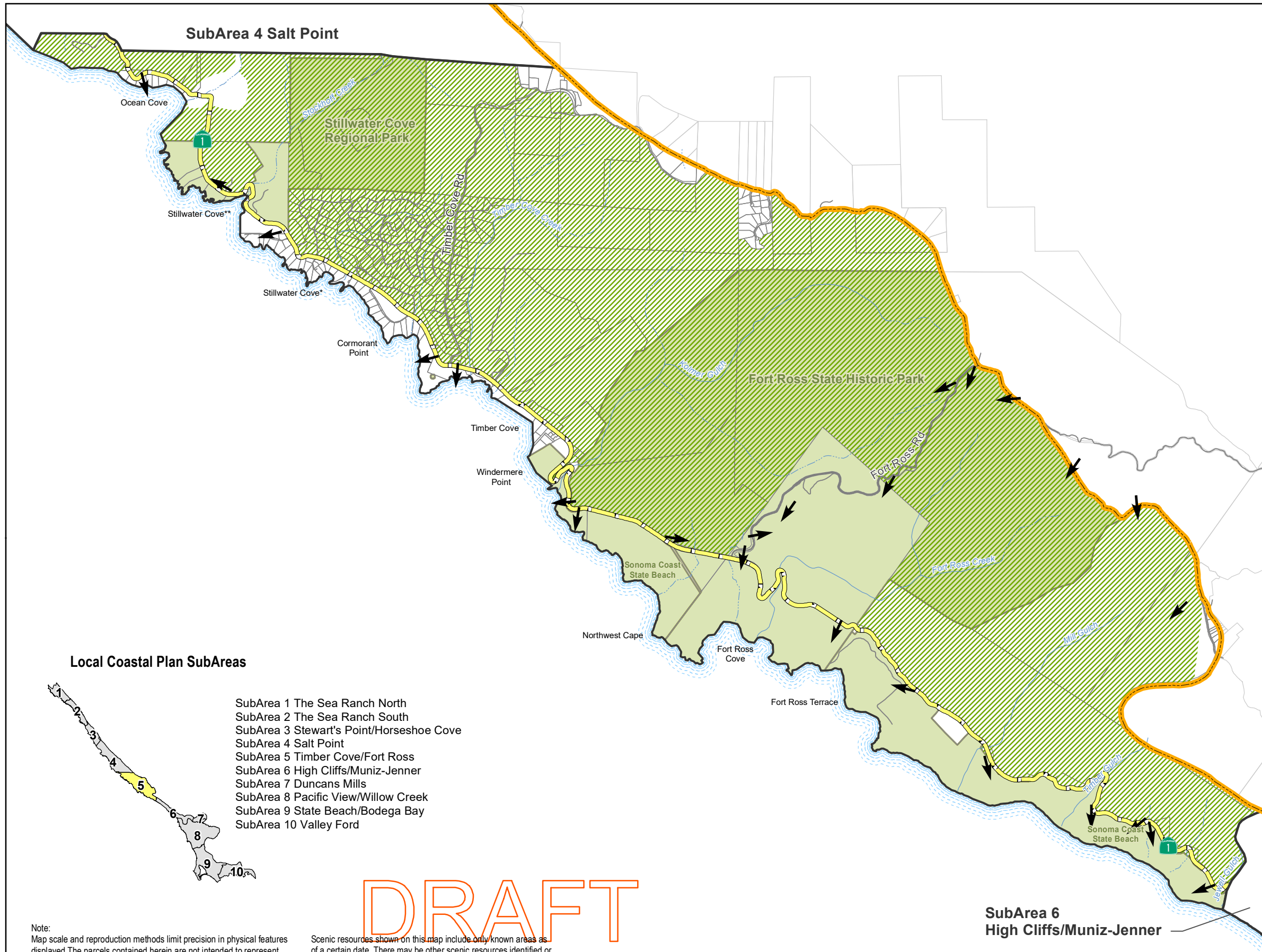


**FIGURE C-OSRC-1d
Designated Scenic Resource Areas
SubArea 4
Salt Point**

Permit and Resource Management Department
2550 Ventura Avenue, Santa Rosa, California 95403
707-565-1900 FAX 707-565-1103

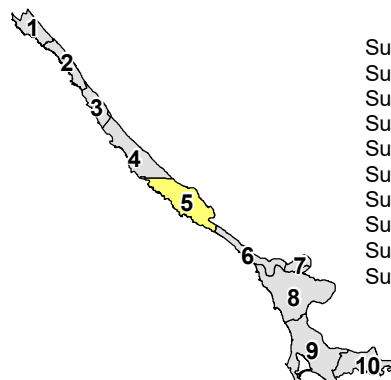


Sonoma County Local Coastal Plan Designated Scenic Resource Areas



- Scenic Resources**
- Scenic Landscape Unit
 - Scenic Corridor
 - Major View
- Base Map Layers**
- Coastal SubArea
 - Park/Public Land
 - Parcel
 - Coastal Zone Boundary
 - Highway
 - Road
 - Perennial Stream
 - Intermittent Stream

Local Coastal Plan SubAreas



- SubArea 1 The Sea Ranch North
- SubArea 2 The Sea Ranch South
- SubArea 3 Stewart's Point/Horseshoe Cove
- SubArea 4 Salt Point
- SubArea 5 Timber Cove/Fort Ross
- SubArea 6 High Cliffs/Muniz-Jenner
- SubArea 7 Duncans Mills
- SubArea 8 Pacific View/Willow Creek
- SubArea 9 State Beach/Bodega Bay
- SubArea 10 Valley Ford

DRAFT

Note:
Map scale and reproduction methods limit precision in physical features displayed. The parcels contained herein are not intended to represent surveyed data. In some areas the County's parcel base is not in alignment with the coastline. This map is for illustrative purposes only and does not reflect all policies. Site-specific studies are required to draw parcel-specific conclusions. The scenic resource layers have been clipped for cartographic purposes.

Scenic resources shown on this map include only known areas as of a certain date. There may be other scenic resources identified or found through field studies or reviews. Consultation with the Permit and Resource Management Department and field reviews may be necessary to determine potential scenic resources on a given site.

Data Source: Sonoma County PRMD GIS



Stillwater Cove* = location according to County of Sonoma
Stillwater Cove** = location according to U.S. Geological Survey Map

Author: PRMD Cartography: J. Samuels File Number: S:\GIS-DATA\PRMD_BASE\PRMD Department Projects\Comprehensive Planning\Local Coastal Plan\Map mxd\Public Review Draft\Figure C-OSRC-1e_PR.mxd Date: 6/3/2019

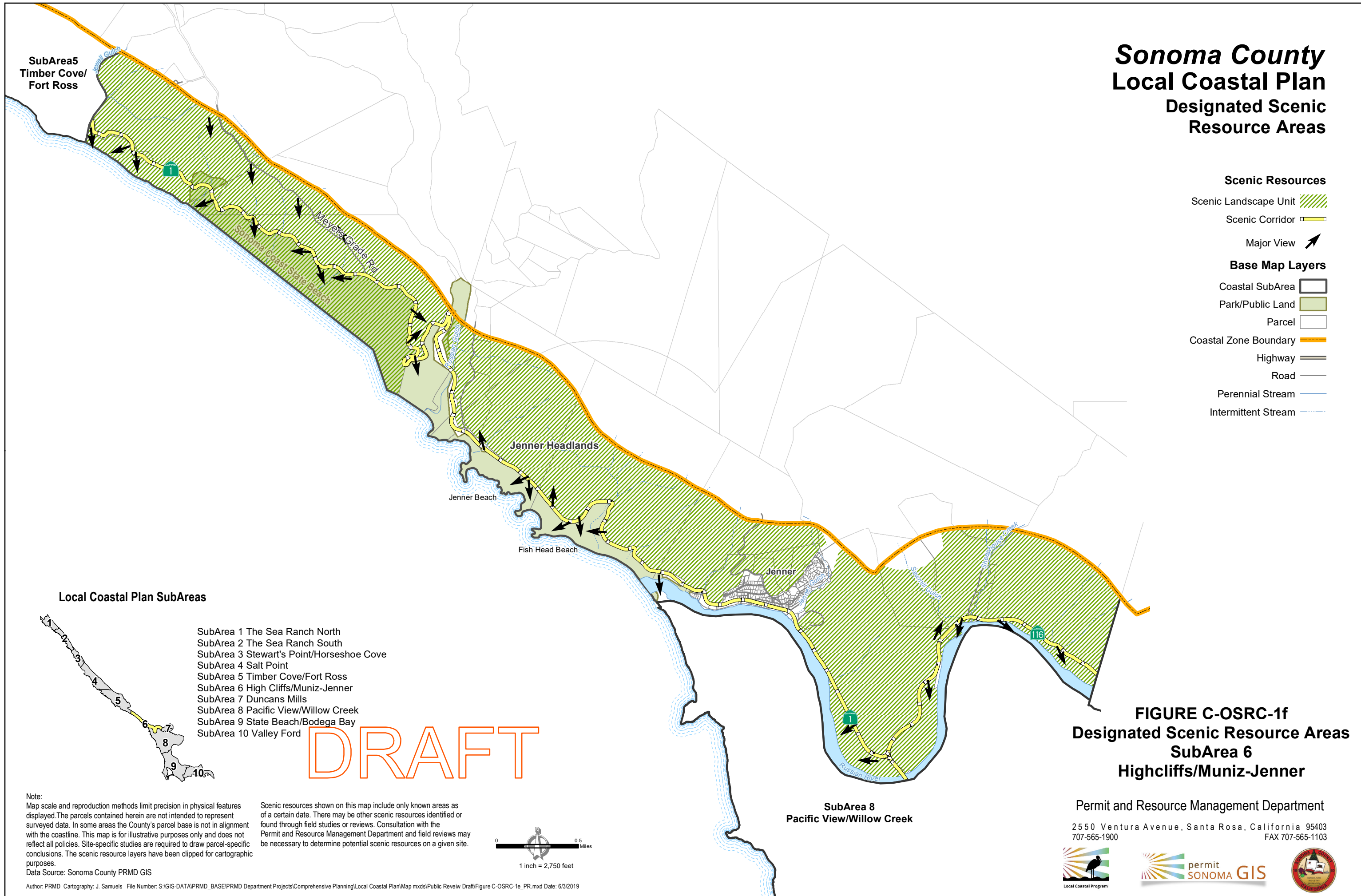
**FIGURE C-OSRC-1e
Designated Scenic Resource Areas
SubArea 5
Timber Cove/Fort Ross**

Permit and Resource Management Department

2550 Ventura Avenue, Santa Rosa, California 95403
707-565-1900 FAX 707-565-1103

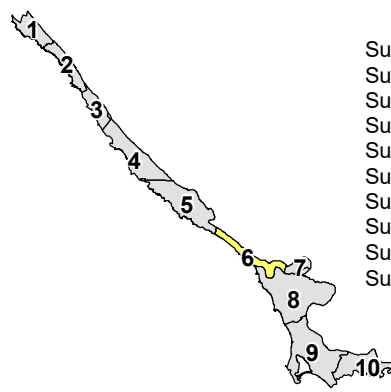


Sonoma County Local Coastal Plan Designated Scenic Resource Areas



- Scenic Resources**
- Scenic Landscape Unit
 - Scenic Corridor
 - Major View
- Base Map Layers**
- Coastal SubArea
 - Park/Public Land
 - Parcel
 - Coastal Zone Boundary
 - Highway
 - Road
 - Perennial Stream
 - Intermittent Stream

Local Coastal Plan SubAreas



- SubArea 1 The Sea Ranch North
- SubArea 2 The Sea Ranch South
- SubArea 3 Stewart's Point/Horseshoe Cove
- SubArea 4 Salt Point
- SubArea 5 Timber Cove/Fort Ross
- SubArea 6 High Cliffs/Muniz-Jenner
- SubArea 7 Duncans Mills
- SubArea 8 Pacific View/Willow Creek
- SubArea 9 State Beach/Bodega Bay
- SubArea 10 Valley Ford

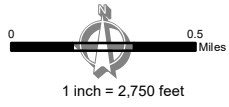
DRAFT

FIGURE C-OSRC-1f
Designated Scenic Resource Areas
SubArea 6
Highcliffs/Muniz-Jenner

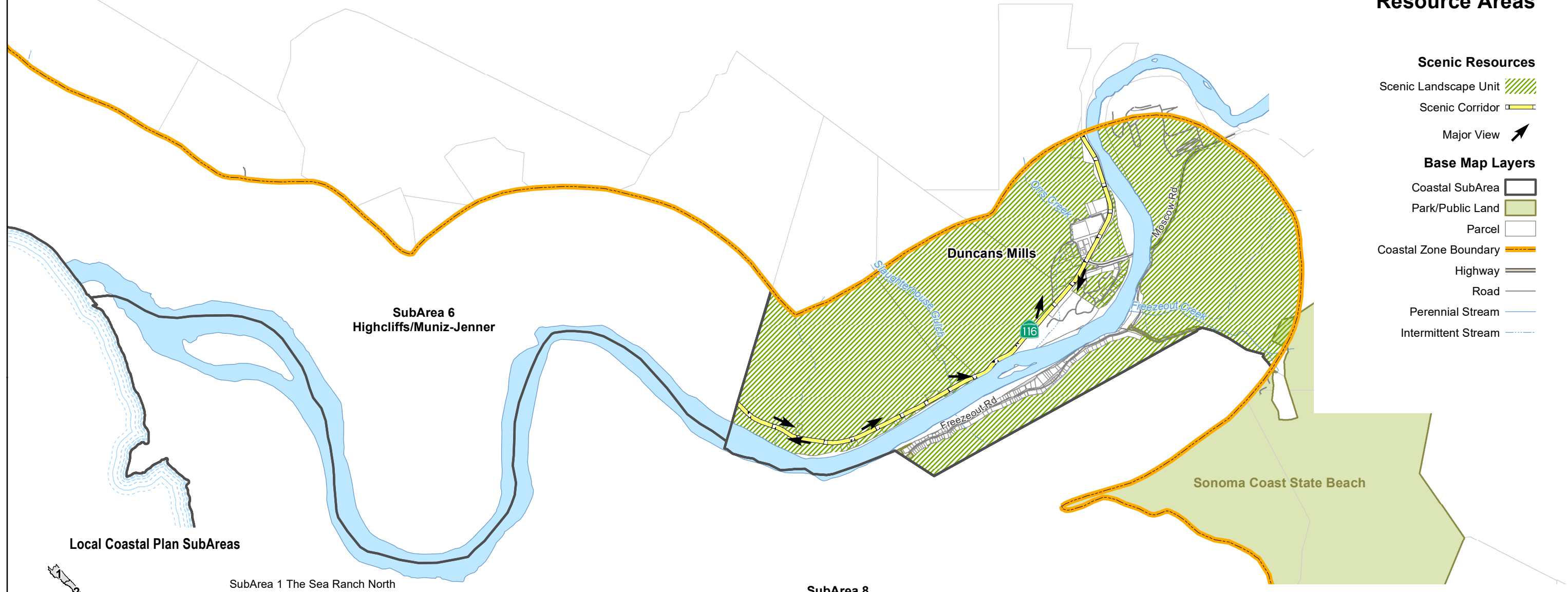
Permit and Resource Management Department
2550 Ventura Avenue, Santa Rosa, California 95403
707-565-1900 FAX 707-565-1103

Note:
Map scale and reproduction methods limit precision in physical features displayed. The parcels contained herein are not intended to represent surveyed data. In some areas the County's parcel base is not in alignment with the coastline. This map is for illustrative purposes only and does not reflect all policies. Site-specific studies are required to draw parcel-specific conclusions. The scenic resource layers have been clipped for cartographic purposes.
Data Source: Sonoma County PRMD GIS

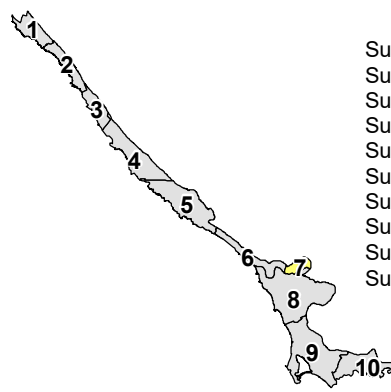
Scenic resources shown on this map include only known areas as of a certain date. There may be other scenic resources identified or found through field studies or reviews. Consultation with the Permit and Resource Management Department and field reviews may be necessary to determine potential scenic resources on a given site.



Sonoma County Local Coastal Plan Designated Scenic Resource Areas



Local Coastal Plan SubAreas



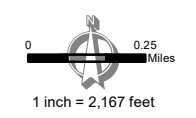
- SubArea 1 The Sea Ranch North
- SubArea 2 The Sea Ranch South
- SubArea 3 Stewart's Point/Horseshoe Cove
- SubArea 4 Salt Point
- SubArea 5 Timber Cove/Fort Ross
- SubArea 6 High Cliffs/Muniz-Jenner
- SubArea 7 Duncans Mills
- SubArea 8 Pacific View/Willow Creek
- SubArea 9 State Beach/Bodega Bay
- SubArea 10 Valley Ford

DRAFT

**FIGURE C-OSRC-1g
Designated Scenic Resource Areas
SubArea 7
Duncans Mills**

Note:
Map scale and reproduction methods limit precision in physical features displayed. The parcels contained herein are not intended to represent surveyed data. In some areas the County's parcel base is not in alignment with the coastline. This map is for illustrative purposes only and does not reflect all policies. Site-specific studies are required to draw parcel-specific conclusions. The scenic resource layers have been clipped for cartographic purposes.
Data Source: Sonoma County PRMD GIS

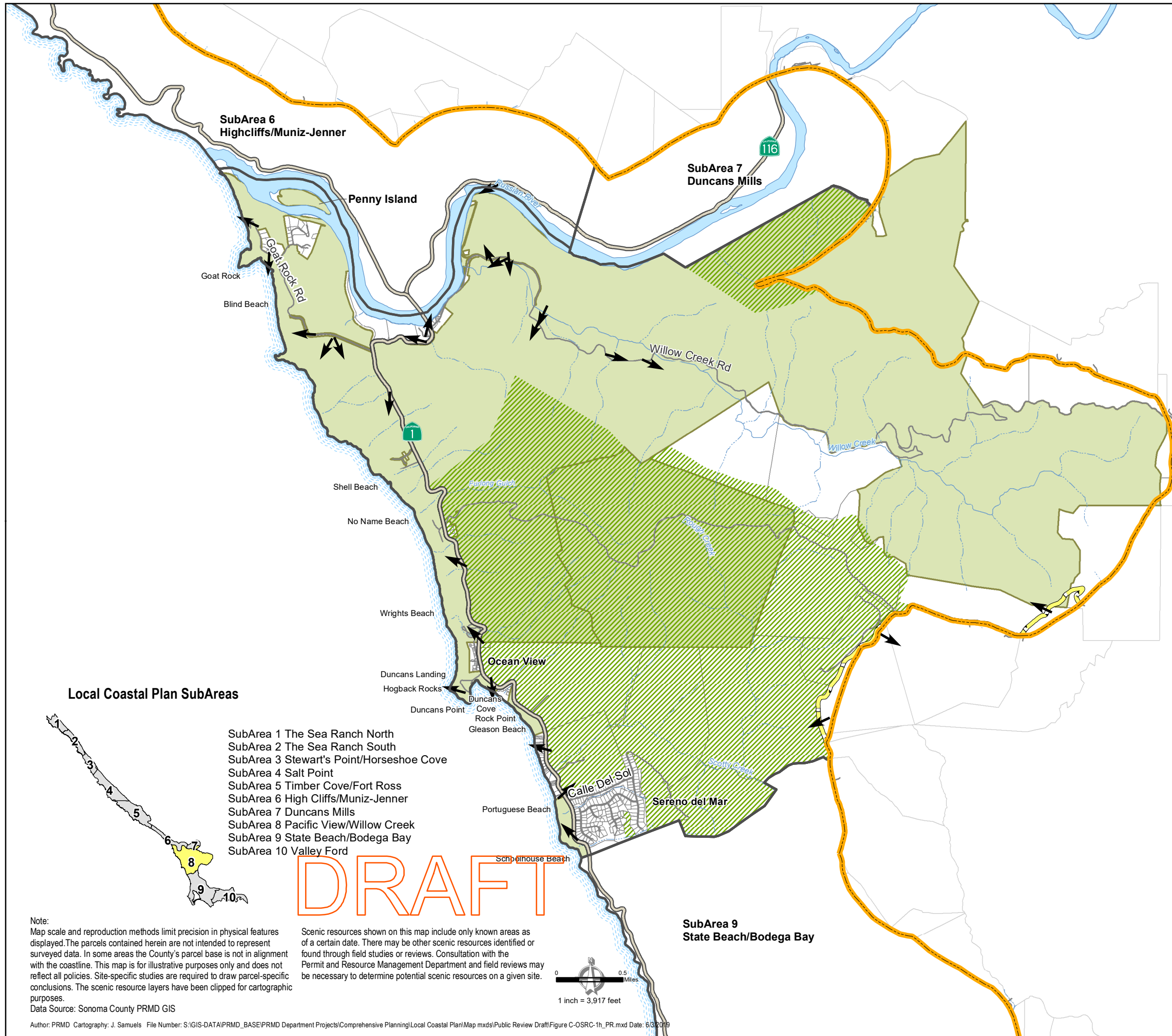
Scenic resources shown on this map include only known areas as of a certain date. There may be other scenic resources identified or found through field studies or reviews. Consultation with the Permit and Resource Management Department and field reviews may be necessary to determine potential scenic resources on a given site.



Permit and Resource Management Department
2550 Ventura Avenue, Santa Rosa, California 95403
707-565-1900 FAX 707-565-1103



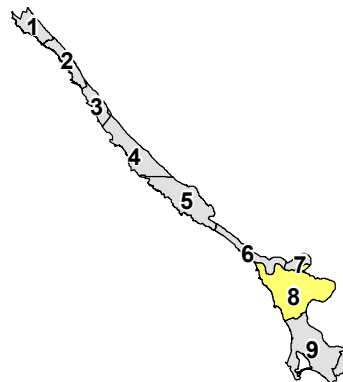
Sonoma County Local Coastal Plan Designated Scenic Resource Areas



- Scenic Resources**
- Major View
 - Scenic Corridor
 - Scenic Landscape Unit
- Base Map Layers**
- Coastal SubArea
 - Park/Public Land
 - Parcel
 - Coastal Zone Boundary
 - Highway
 - Road
 - Perennial Stream
 - Intermittent Stream

Local Coastal Plan SubAreas

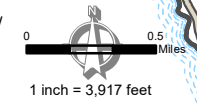
- SubArea 1 The Sea Ranch North
- SubArea 2 The Sea Ranch South
- SubArea 3 Stewart's Point/Horseshoe Cove
- SubArea 4 Salt Point
- SubArea 5 Timber Cove/Fort Ross
- SubArea 6 High Cliffs/Muniz-Jenner
- SubArea 7 Duncans Mills
- SubArea 8 Pacific View/Willow Creek
- SubArea 9 State Beach/Bodega Bay
- SubArea 10 Valley Ford



DRAFT

Note:
Map scale and reproduction methods limit precision in physical features displayed. The parcels contained herein are not intended to represent surveyed data. In some areas the County's parcel base is not in alignment with the coastline. This map is for illustrative purposes only and does not reflect all policies. Site-specific studies are required to draw parcel-specific conclusions. The scenic resource layers have been clipped for cartographic purposes.
Data Source: Sonoma County PRMD GIS

Scenic resources shown on this map include only known areas as of a certain date. There may be other scenic resources identified or found through field studies or reviews. Consultation with the Permit and Resource Management Department and field reviews may be necessary to determine potential scenic resources on a given site.

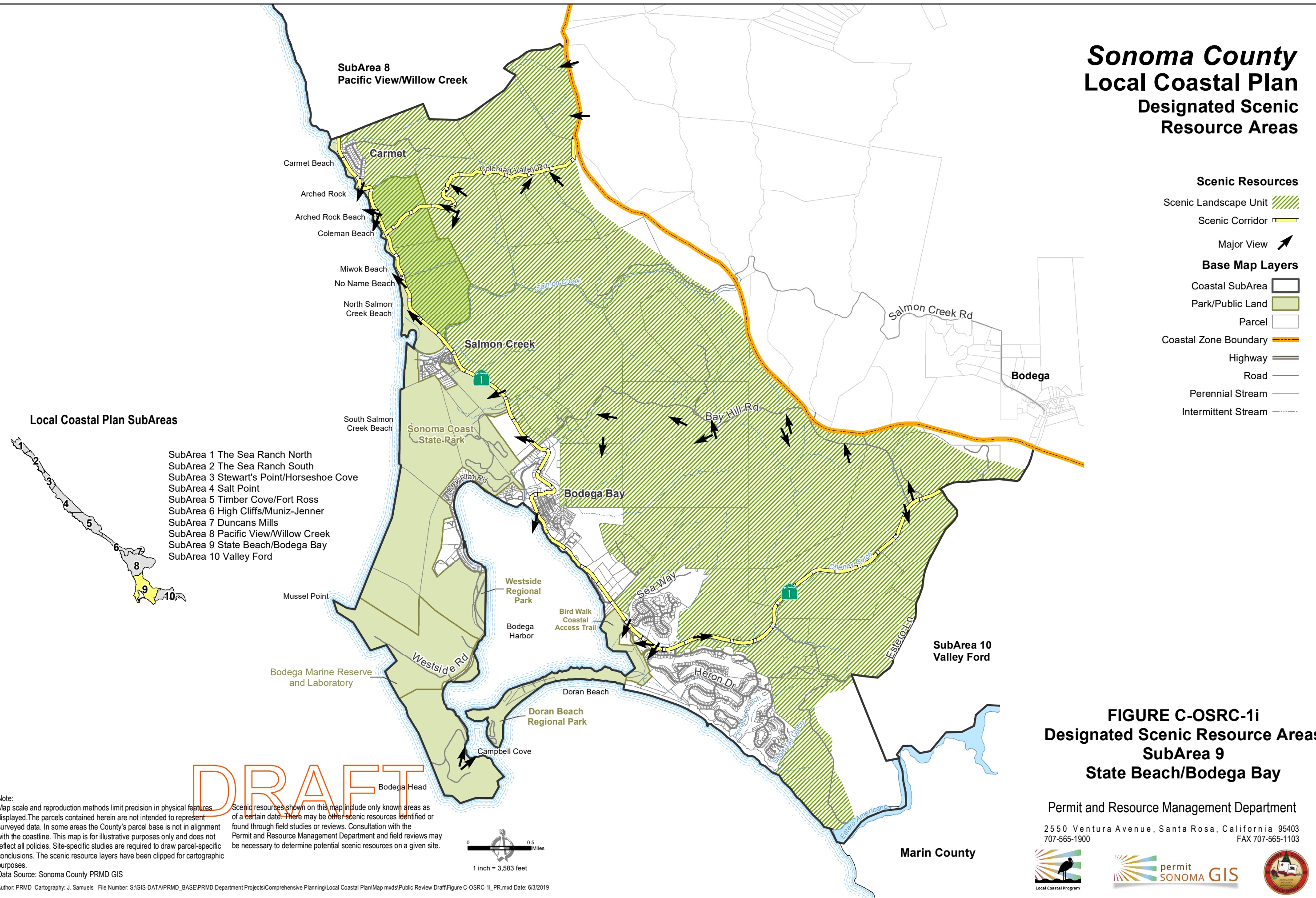


**FIGURE C-OSRC-1h
Designated Scenic Resource Areas
SubArea 8
Pacific View/Willow Creek**

Permit and Resource Management Department
2550 Ventura Avenue, Santa Rosa, California 95403
707-565-1900 FAX 707-565-1103



Sonoma County Local Coastal Plan Designated Scenic Resource Areas



Local Coastal Plan SubAreas

- SubArea 1 The Sea Ranch North
- SubArea 2 The Sea Ranch South
- SubArea 3 Stewart's Point/Horseshoe Cove
- SubArea 4 Salt Point
- SubArea 5 Timber Cove/Fort Ross
- SubArea 6 High Cliffs/Muniz-Jenner
- SubArea 7 Duncans Mills
- SubArea 8 Pacific View/Willow Creek
- SubArea 9 State Beach/Bodega Bay
- SubArea 10 Valley Ford

- #### Scenic Resources
- Scenic Landscape Unit
 - Scenic Corridor
 - Major View
- #### Base Map Layers
- Coastal SubArea
 - Park/Public Land
 - Parcel
 - Coastal Zone Boundary
 - Highway
 - Road
 - Perennial Stream
 - Intermittent Stream

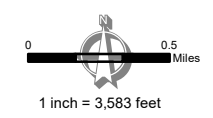
FIGURE C-OSRC-1i
Designated Scenic Resource Areas
SubArea 9
State Beach/Bodega Bay

Permit and Resource Management Department
2550 Ventura Avenue, Santa Rosa, California 95403
707-565-1900 FAX 707-565-1103











DRAFT

Note:
Map scale and reproduction methods limit precision in physical features displayed. The parcels contained herein are not intended to represent surveyed data. In some areas the County's parcel base is not in alignment with the coastline. This map is for illustrative purposes only and does not reflect all policies. Site-specific studies are required to draw parcel-specific conclusions. The scenic resource layers have been clipped for cartographic purposes.
Data Source: Sonoma County PRMD GIS

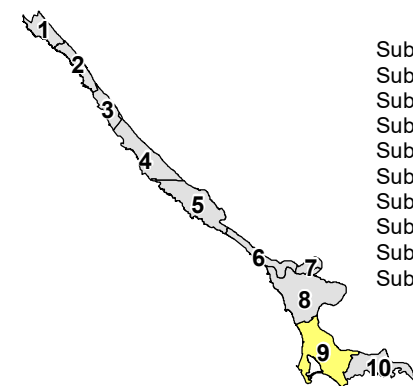
Scenic resources shown on this map include only known areas as of a certain date. There may be other scenic resources identified or found through field studies or reviews. Consultation with the Permit and Resource Management Department and field reviews may be necessary to determine potential scenic resources on a given site.



Sonoma County Local Coastal Plan Designated Scenic Resource Areas

- Scenic Resources**
- Scenic Landscape Unit 
 - Scenic Corridor 
 - Major View 
- Base Map Layers**
- Coastal SubArea 
 - Park/Public Land 
 - Parcel 
 - Highway 
 - Road 
 - Perennial Stream 
 - Intermittent Stream 

Local Coastal Plan SubAreas



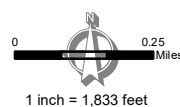
- SubArea 1 The Sea Ranch North
- SubArea 2 The Sea Ranch South
- SubArea 3 Stewart's Point/Horseshoe Cove
- SubArea 4 Salt Point
- SubArea 5 Timber Cove/Fort Ross
- SubArea 6 High Cliffs/Muniz-Jenner
- SubArea 7 Duncans Mills
- SubArea 8 Pacific View/Willow Creek
- SubArea 9 State Beach/Bodega Bay
- SubArea 10 Valley Ford

DRAFT

Note:
Map scale and reproduction methods limit precision in physical features displayed. The parcels contained herein are not intended to represent surveyed data. In some areas the County's parcel base is not in alignment with the coastline. This map is for illustrative purposes only and does not reflect all policies. Site-specific studies are required to draw parcel-specific conclusions. The scenic resource layers have been clipped for cartographic purposes.

Scenic resources shown on this map include only known areas as of a certain date. There may be other scenic resources identified or found through field studies or reviews. Consultation with the Permit and Resource Management Department and field reviews may be necessary to determine potential scenic resources on a given site.

Data Source: Sonoma County PRMD GIS



Author: PRMD Cartography: J. Samuels File Number: S:\GIS-DATA\PRMD_BASE\PRMD Department Projects\Comprehensive Planning\Local Coastal Plan\Map mxd\Public Review Draft\Figure C-OSRC-1j_PR.mxd Date: 6/3/2019

South Salmon
Creek Beach

Sonoma Coast
State Park

Bodega Bay

Mussel Point

Westside
Regional Park

Bird Walk Coastal
Access Trail

Bodega Marine Reserve
and Laboratory

Bodega Harbor

Horseshoe
Cove

Westside Rd

Doran Beach

Doran Beach
Regional Park

Campbell Cove

Bodega Head

Marin County

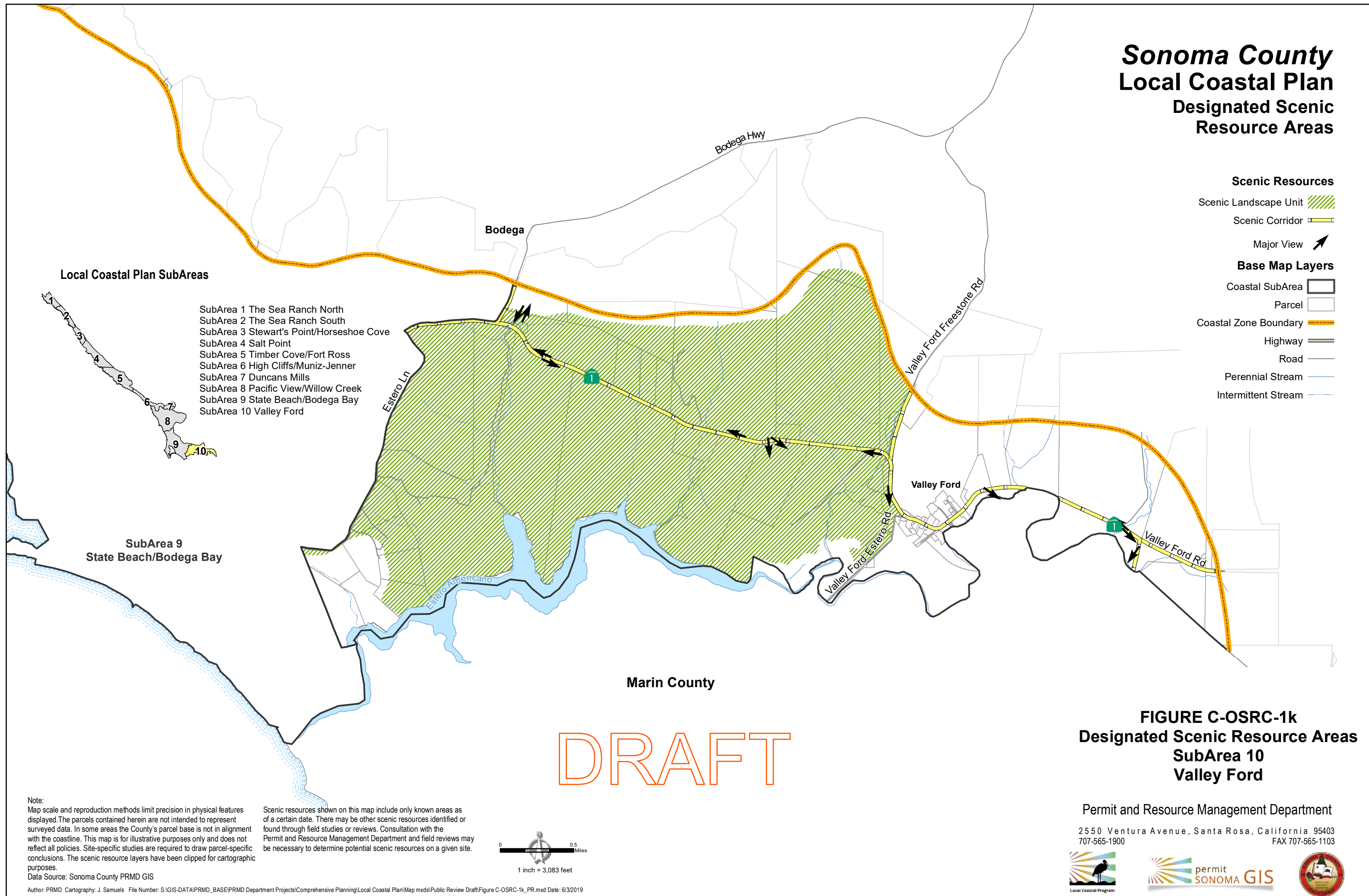
FIGURE C-OSRC-1j
Designated Scenic Resource Areas
SubArea 9
Bodega Bay Vicinity

Permit and Resource Management Department

2550 Ventura Avenue, Santa Rosa, California 95403
707-565-1900 FAX 707-565-1103



Sonoma County Local Coastal Plan Designated Scenic Resource Areas



Local Coastal Plan SubAreas

- SubArea 1 The Sea Ranch North
- SubArea 2 The Sea Ranch South
- SubArea 3 Stewart's Point/Horseshoe Cove
- SubArea 4 Salt Point
- SubArea 5 Timber Cove/Fort Ross
- SubArea 6 High Cliffs/Muniz-Jenner
- SubArea 7 Duncans Mills
- SubArea 8 Pacific View/Willow Creek
- SubArea 9 State Beach/Bodega Bay
- SubArea 10 Valley Ford

SubArea 9 State Beach/Bodega Bay

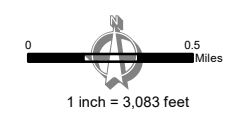
Marin County

DRAFT

FIGURE C-OSRC-1k
Designated Scenic Resource Areas
SubArea 10
Valley Ford

Note:
Map scale and reproduction methods limit precision in physical features displayed. The parcels contained herein are not intended to represent surveyed data. In some areas the County's parcel base is not in alignment with the coastline. This map is for illustrative purposes only and does not reflect all policies. Site-specific studies are required to draw parcel-specific conclusions. The scenic resource layers have been clipped for cartographic purposes.
Data Source: Sonoma County PRMD GIS

Scenic resources shown on this map include only known areas as of a certain date. There may be other scenic resources identified or found through field studies or reviews. Consultation with the Permit and Resource Management Department and field reviews may be necessary to determine potential scenic resources on a given site.



Permit and Resource Management Department
2550 Ventura Avenue, Santa Rosa, California 95403
707-565-1900 FAX 707-565-1103

