




- Base Map Data**
-  Proposed X - Vacation Rental Exclusion Combining District
  -  Parcel Proposed for Rezoning
  -  Parcel

*X Vacation Rental Exclusion  
Combining District, Armstrong Woods Rd*

County of Sonoma  
Permit and Resource Management Department

2550 Ventura Avenue, Santa Rosa  
California 95403









0 1,450 2,900 Feet

1 inch = 2,900 feet

Map is a representation of zoning as contained in the Sonoma County Official Zoning Database & progressive amendments hereto as of March 10, 2023.

**Base Map Data**

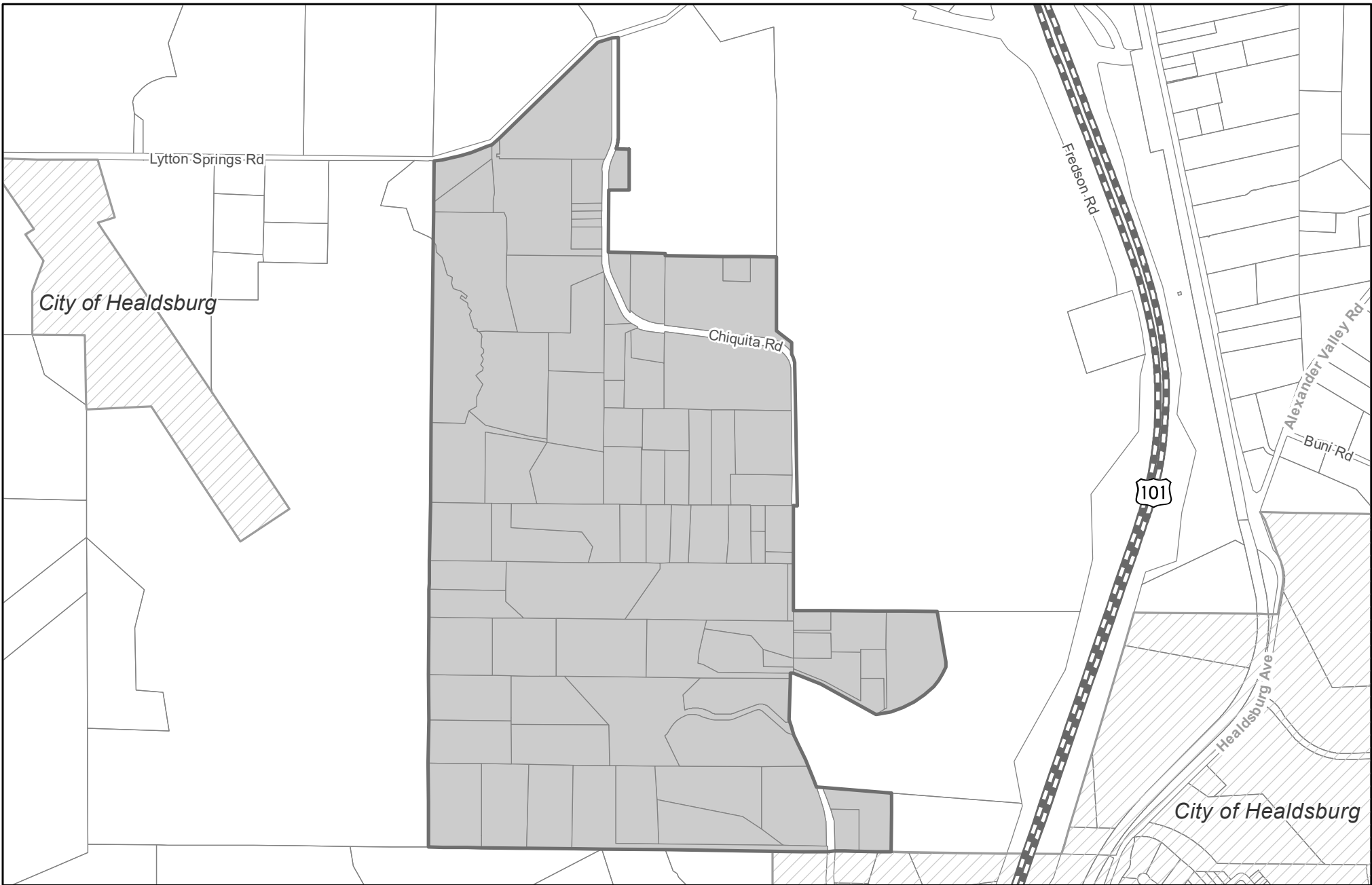
-  Proposed X5 - Vacation Rental Exclusion Combining District
-  Parcel Proposed for Rezoning
-  Parcel
-  State Highway

*X Vacation Rental Exclusion  
Combining District, Austin Creek*  
County of Sonoma

**Permit and Resource Management Department**

2550 Ventura Avenue, Santa Rosa  
California 95403





0 500 1,000 Feet  
1 inch = 1,000 feet

Map is a representation of zoning as contained in the Sonoma County Official Zoning Database & progressive amendments hereto as of March 10, 2023.

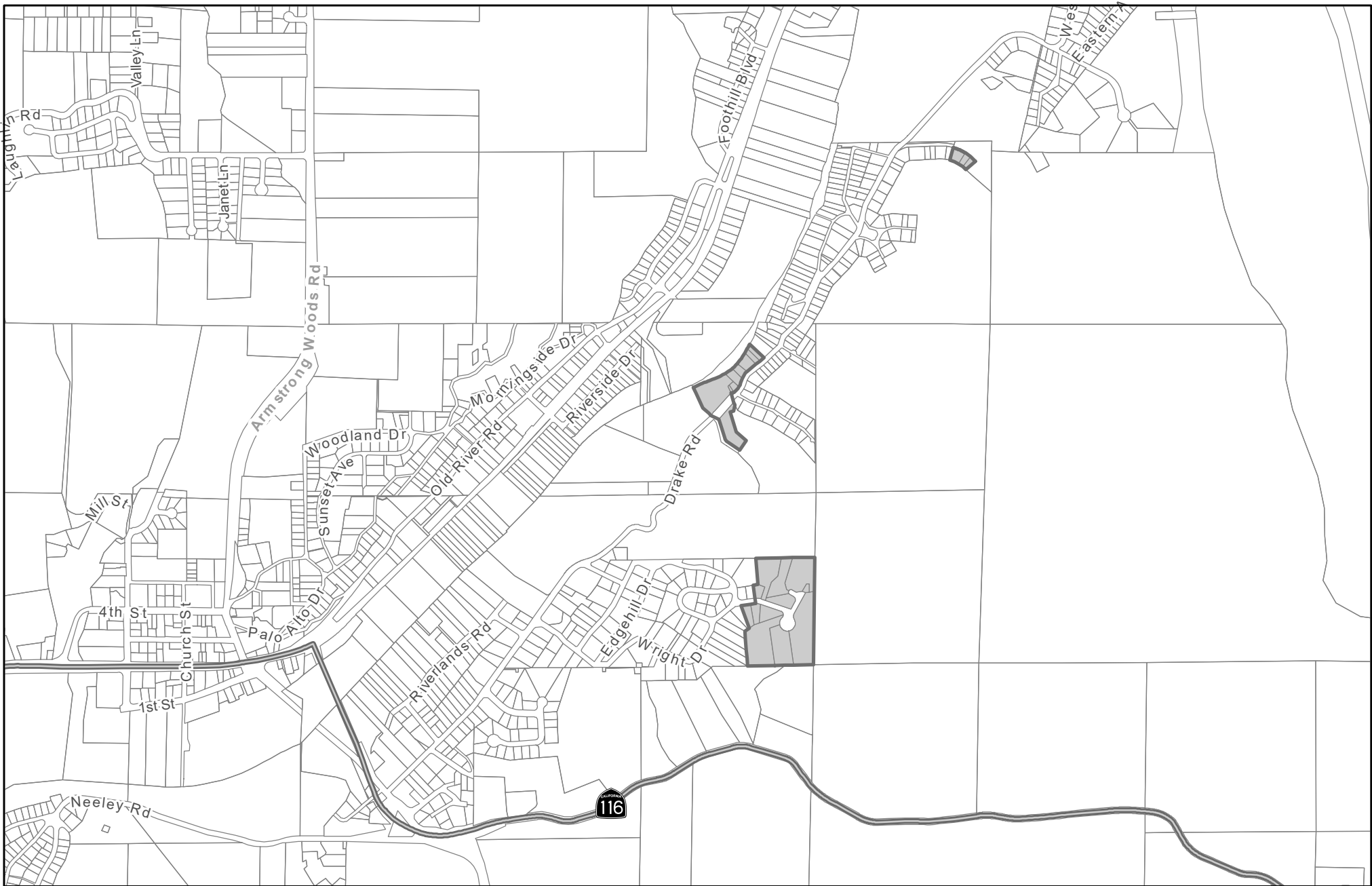
**Base Map Data**

- Proposed X5 - Vacation Rental Exclusion Combining District
- Parcel Proposed for Rezoning
- Parcel
- City Limit
- Federal Highway

*X Vacation Rental Exclusion  
Combining District, Chiquita Rd*  
County of Sonoma

**Permit and Resource Management Department**  
2550 Ventura Avenue, Santa Rosa  
California 95403





0 500 1,000 Feet

1 inch = 1,000 feet

Map is a representation of zoning as contained in the Sonoma County Official Zoning Database & progressive amendments hereto as of March 10, 2023.

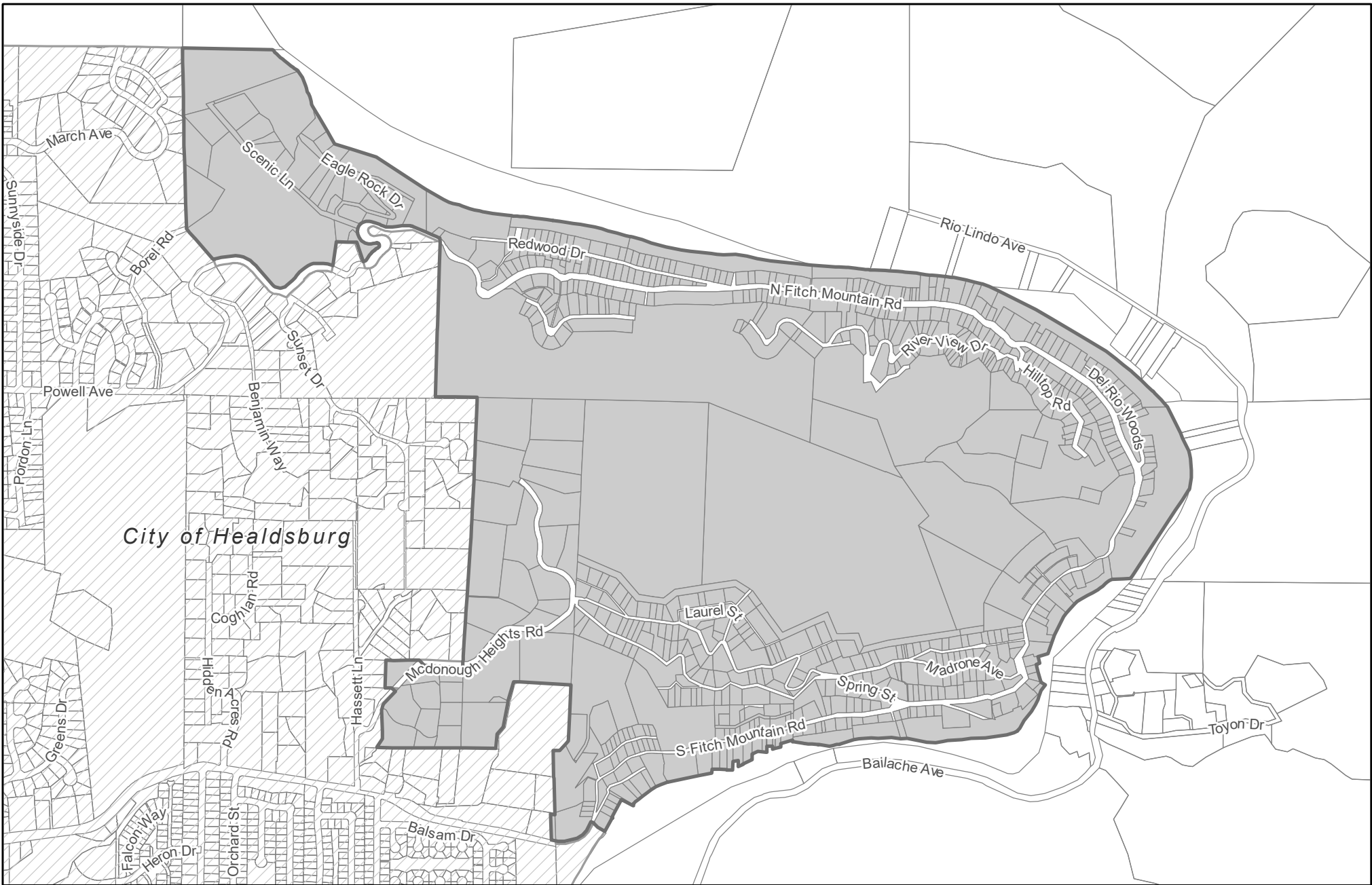
**Base Map Data**

- Proposed X - Vacation Rental Exclusion Combining District
- Parcel Proposed for Rezoning
- Parcel
- State Highway

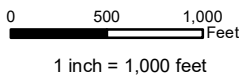
*X Vacation Rental Exclusion  
Combining District, Drake Rd*  
County of Sonoma

**Permit and Resource Management Department**  
2550 Ventura Avenue, Santa Rosa  
California 95403









City of Healdsburg



Map is a representation of zoning as contained in the Sonoma County Official Zoning Database & progressive amendments hereto as of March 10, 2023.

Base Map Data

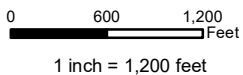
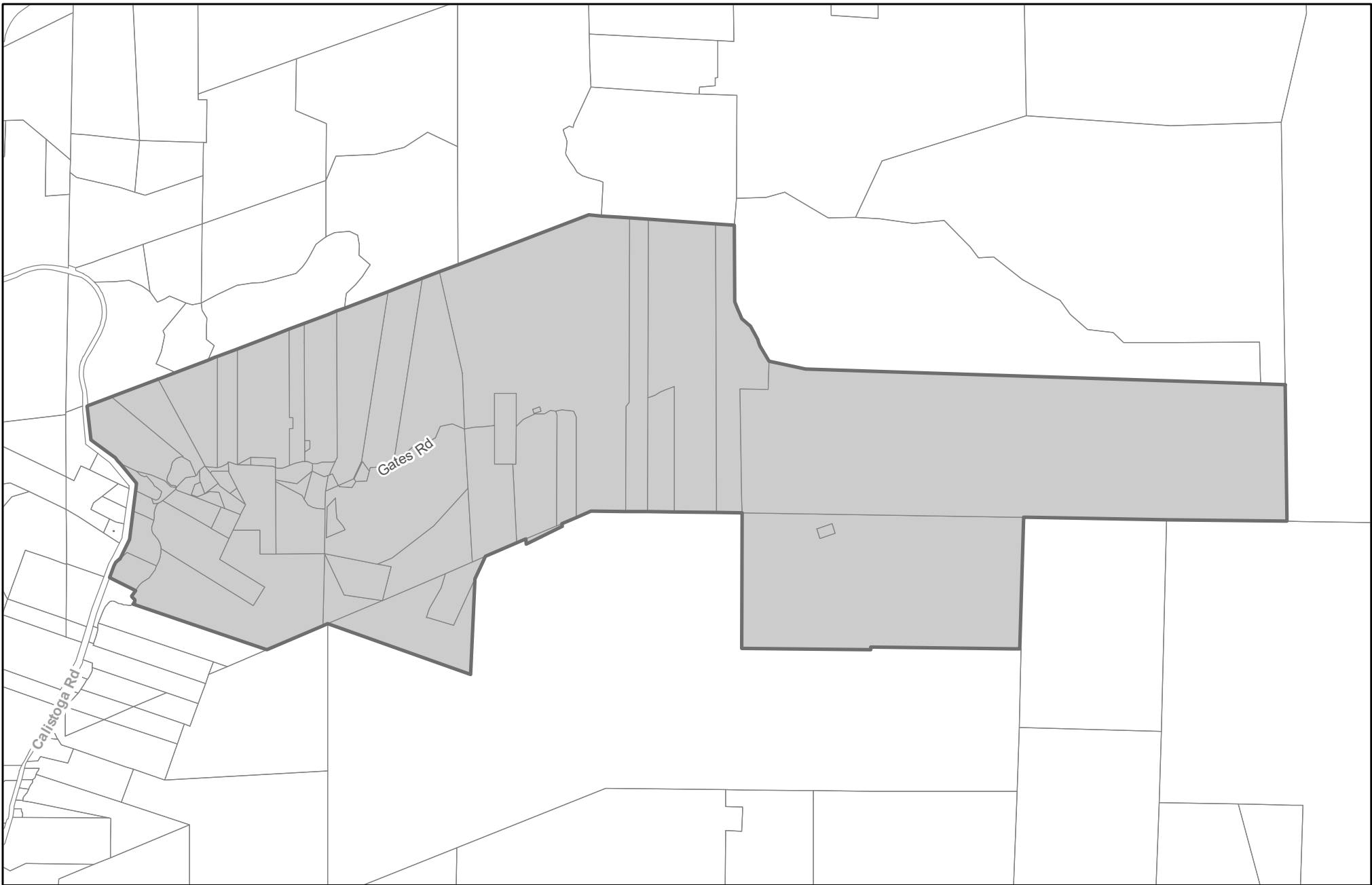
-  City Limit
-  Parcel Proposed for Rezoning
-  Parcel
-  Proposed X10 - Vacation Rental Exclusion Combining District

*X Vacation Rental Exclusion  
Combining District, Fitch Mountain*

County of Sonoma  
Permit and Resource Management Department




2550 Ventura Avenue, Santa Rosa  
California 95403





Map is a representation of zoning as contained in the Sonoma County Official Zoning Database & progressive amendments hereto as of March 10, 2023.

**Base Map Data**

-  Proposed X - Vacation Rental Exclusion Combining District
-  Parcel Proposed for Rezoning
-  Parcel

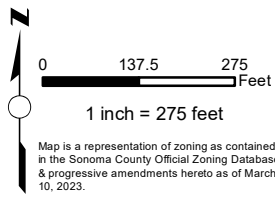
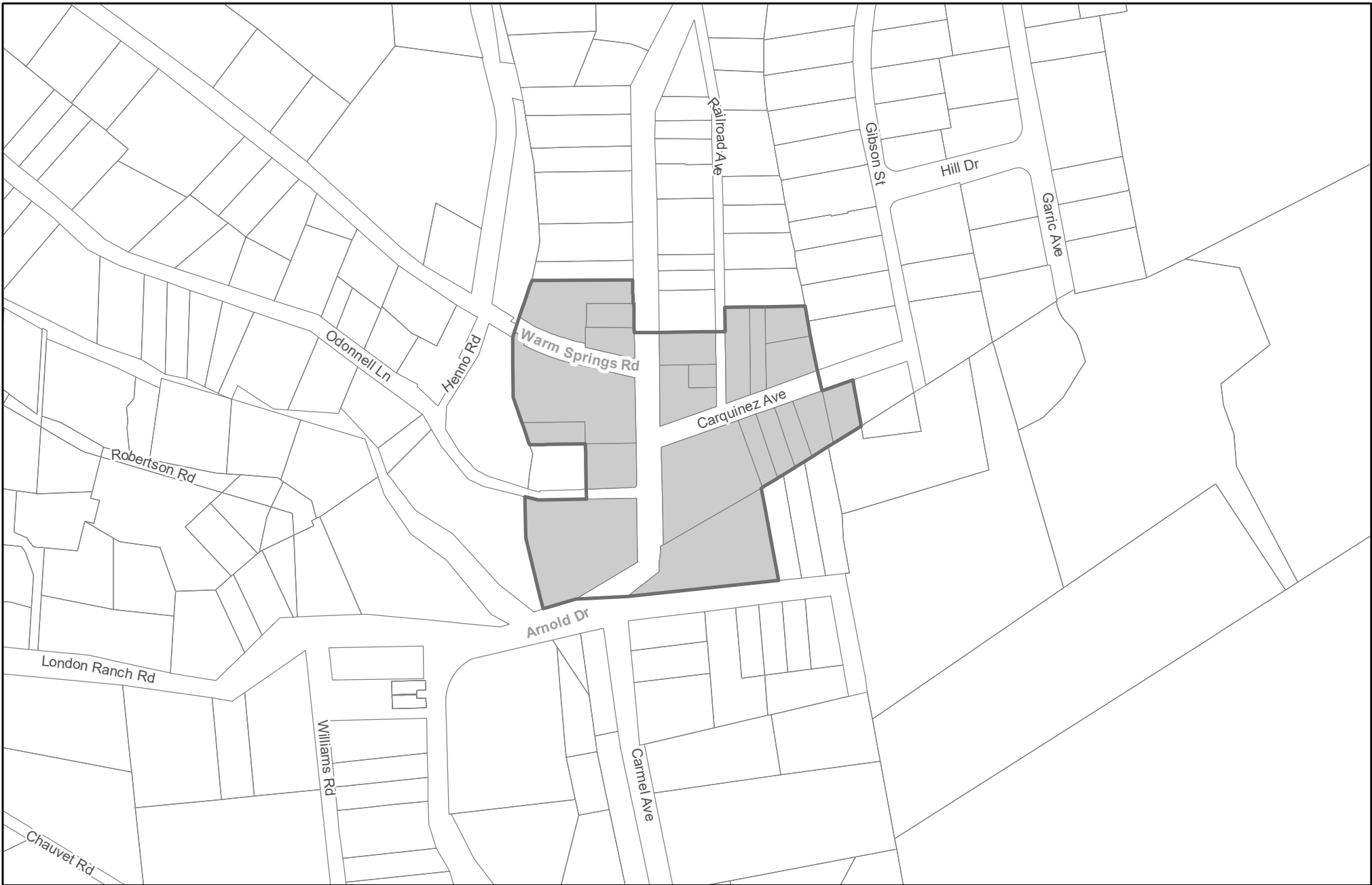
*X Vacation Rental Exclusion  
Combining District, Gates Rd*  
County of Sonoma




**Permit and Resource Management Department**

2550 Ventura Avenue, Santa Rosa  
California 95403







- Base Map Data**
-  Proposed X - Vacation Rental Exclusion Combining District
  -  Parcel Proposed for Rezoning
  -  Parcel

*X Vacation Rental Exclusion  
Combining District, Glen Ellen*  
County of Sonoma

**Permit and Resource Management Department**

2550 Ventura Avenue, Santa Rosa  
California 95403









0 825 1,650 Feet  
1 inch = 1,650 feet

Map is a representation of zoning as contained in the Sonoma County Official Zoning Database & progressive amendments hereto as of March 10, 2023.

**Base Map Data**

-  Proposed X - Vacation Rental Exclusion Combining District
-  Parcel Proposed for Rezoning
-  Parcel
-  State Highway

*X Vacation Rental Exclusion Combining District, Guernewood Park/Monte Rosa*

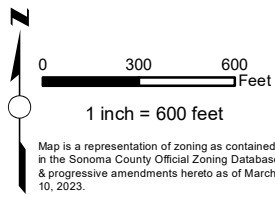
County of Sonoma  
Permit and Resource Management Department






2550 Ventura Avenue, Santa Rosa  
California 95403







- Base Map Data**
-  Proposed X5 - Vacation Rental Exclusion Combining District
  -  Parcel Proposed for Rezoning
  -  Parcel

*X Vacation Rental Exclusion  
Combining District, Hacienda*

County of Sonoma  
Permit and Resource Management Department

2550 Ventura Avenue, Santa Rosa  
California 95403









0 350 700 Feet  
1 inch = 700 feet

Map is a representation of zoning as contained in the Sonoma County Official Zoning Database & progressive amendments hereto as of March 10, 2023.

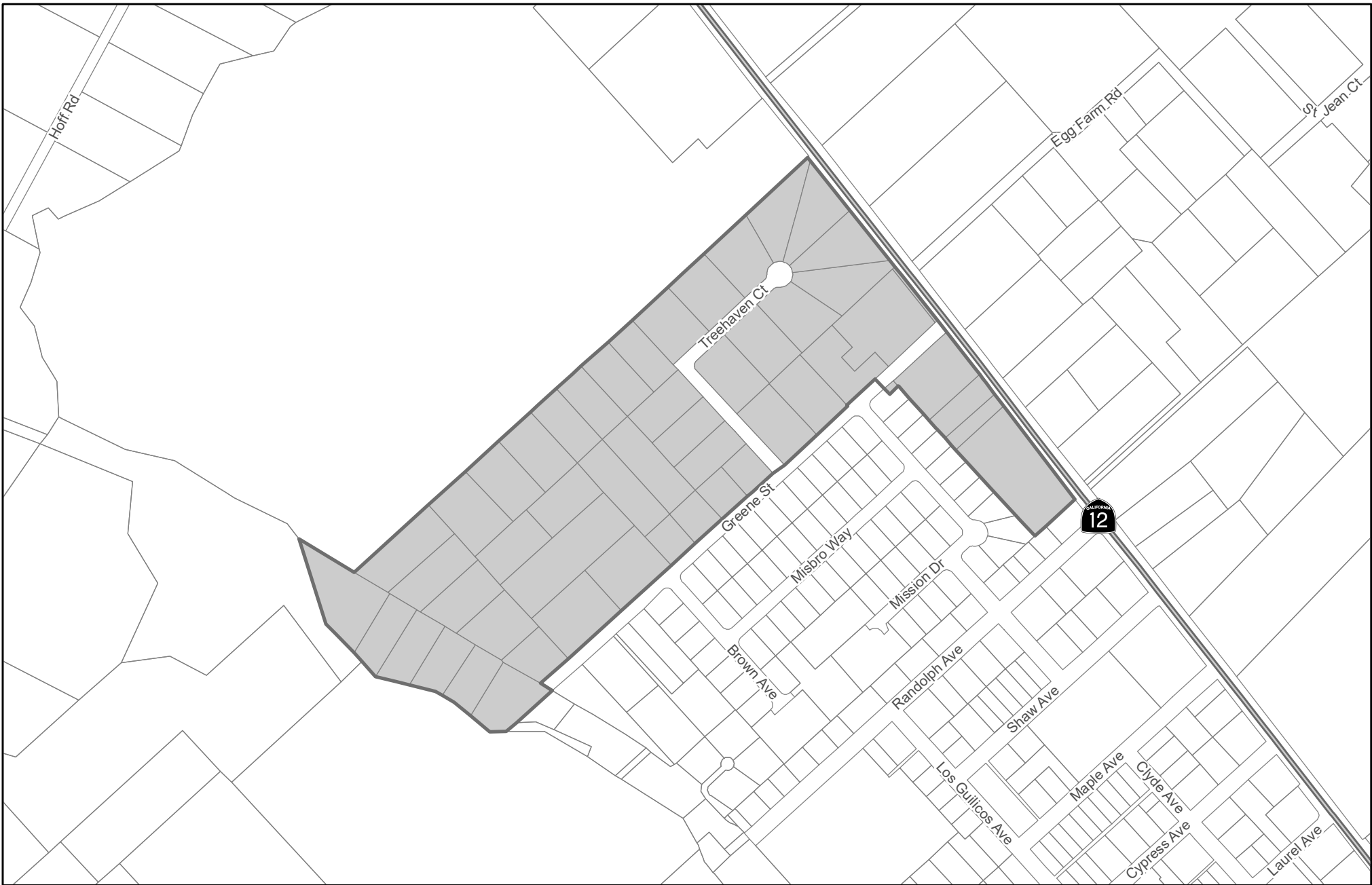
**Base Map Data**

-  Proposed X - Vacation Rental Exclusion Combining District
-  Parcel Proposed for Rezoning
-  Parcel
-  State Highway

*X Vacation Rental Exclusion  
Combining District, Hughes Chicken Colony*

County of Sonoma  
**Permit and Resource Management Department**  
2550 Ventura Avenue, Santa Rosa  
California 95403








0 250 500 Feet

1 inch = 500 feet

Map is a representation of zoning as contained in the Sonoma County Official Zoning Database & progressive amendments hereto as of March 10, 2023.

**Base Map Data**

-  Proposed X - Vacation Rental Exclusion Combining District
-  Parcel Proposed for Rezoning
-  Parcel

 State Highway

*X Vacation Rental Exclusion  
Combining District, Kenwood*

County of Sonoma

**Permit and Resource Management Department**

2550 Ventura Avenue, Santa Rosa  
California 95403





0 312.5 625 Feet  
1 inch = 625 feet

Map is a representation of zoning as contained in the Sonoma County Official Zoning Database & progressive amendments hereto as of March 10, 2023.

**Base Map Data**

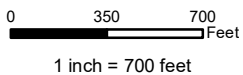
- Proposed X5 - Vacation Rental Exclusion Combining District
- Parcel Proposed for Rezoning
- Parcel
- State Highway

*X Vacation Rental Exclusion  
Combining District, Monte Rio*  
County of Sonoma

**Permit and Resource Management Department**

2550 Ventura Avenue, Santa Rosa  
California 95403





Map is a representation of zoning as contained in the Sonoma County Official Zoning Database & progressive amendments hereto as of March 10, 2023.

**Base Map Data**

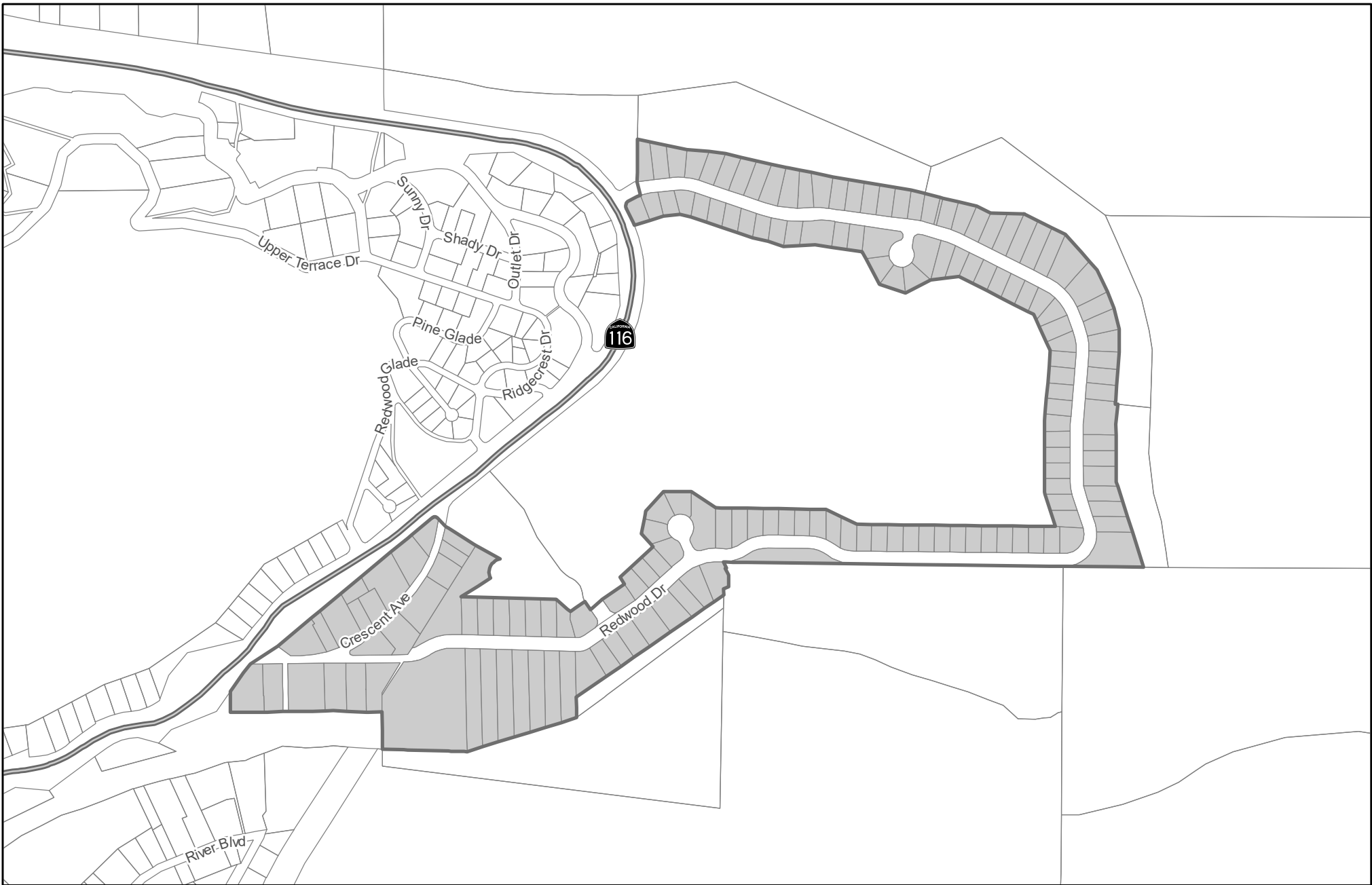
- Proposed X - Vacation Rental Exclusion Combining District
- Parcel Proposed for Rezoning
- Parcel
- State Highway

*X Vacation Rental Exclusion  
Combining District, Neeley Rd*  
County of Sonoma

**Permit and Resource Management Department**  
2550 Ventura Avenue, Santa Rosa  
California 95403







0 250 500 Feet  
1 inch = 500 feet

Map is a representation of zoning as contained in the Sonoma County Official Zoning Database & progressive amendments hereto as of March 10, 2023.

**Base Map Data**

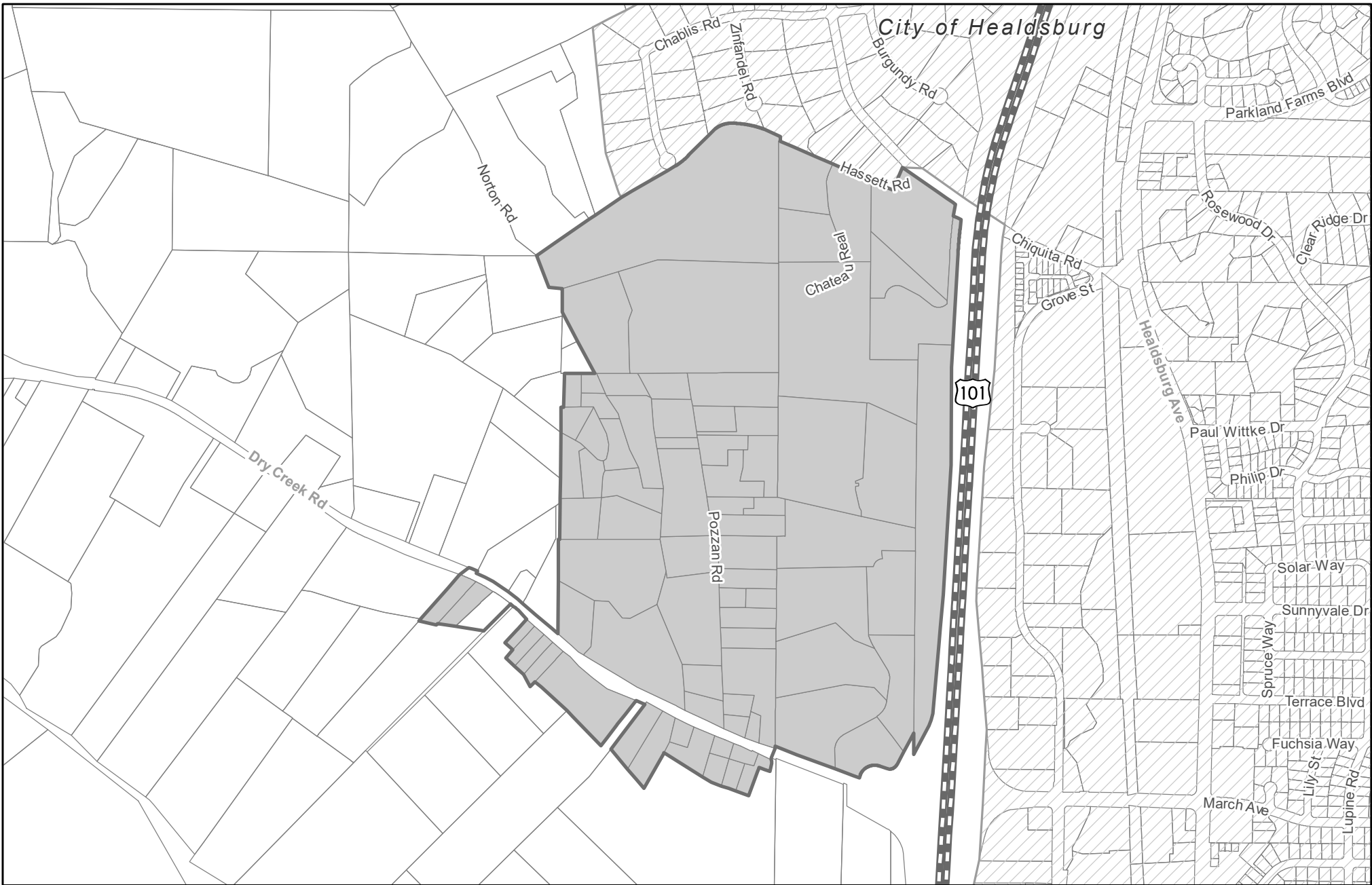
- Proposed X5 - Vacation Rental Exclusion Combining District
- Parcel Proposed for Rezoning
- Parcel
- State Highway

*X Vacation Rental Exclusion  
Combining District, Northwood*  
County of Sonoma

**Permit and Resource Management Department**

2550 Ventura Avenue, Santa Rosa  
California 95403










0 400 800 Feet  
1 inch = 800 feet

Map is a representation of zoning as contained in the Sonoma County Official Zoning Database & progressive amendments hereto as of March 10, 2023.

**Base Map Data**

-  Proposed X5 - Vacation Rental Exclusion Combining District
-  Parcel Proposed for Rezoning
-  Parcel

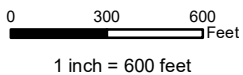
-  City Limit
-  Federal Highway

*X Vacation Rental Exclusion  
Combining District, Norton Rd*

County of Sonoma  
Permit and Resource Management Department

2550 Ventura Avenue, Santa Rosa  
California 95403



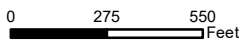


Map is a representation of zoning as contained in the Sonoma County Official Zoning Database & progressive amendments hereto as of March 10, 2023.

**Base Map Data**

- Proposed X - Vacation Rental Exclusion Combining District
- Parcel Proposed for Rezoning
- Parcel
- City Limit
- State Highway




*X Vacation Rental Exclusion*  
*Combining District, Palmer Ave/Harrington Dr*  
 County of Sonoma  
**Permit and Resource Management Department**  
 2550 Ventura Avenue, Santa Rosa  
 California 95403



1 inch = 550 feet

Map is a representation of zoning as contained in the Sonoma County Official Zoning Database & progressive amendments hereto as of March 10, 2023.

**Base Map Data**

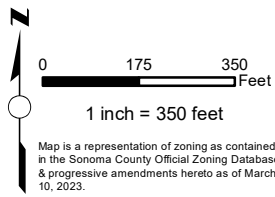
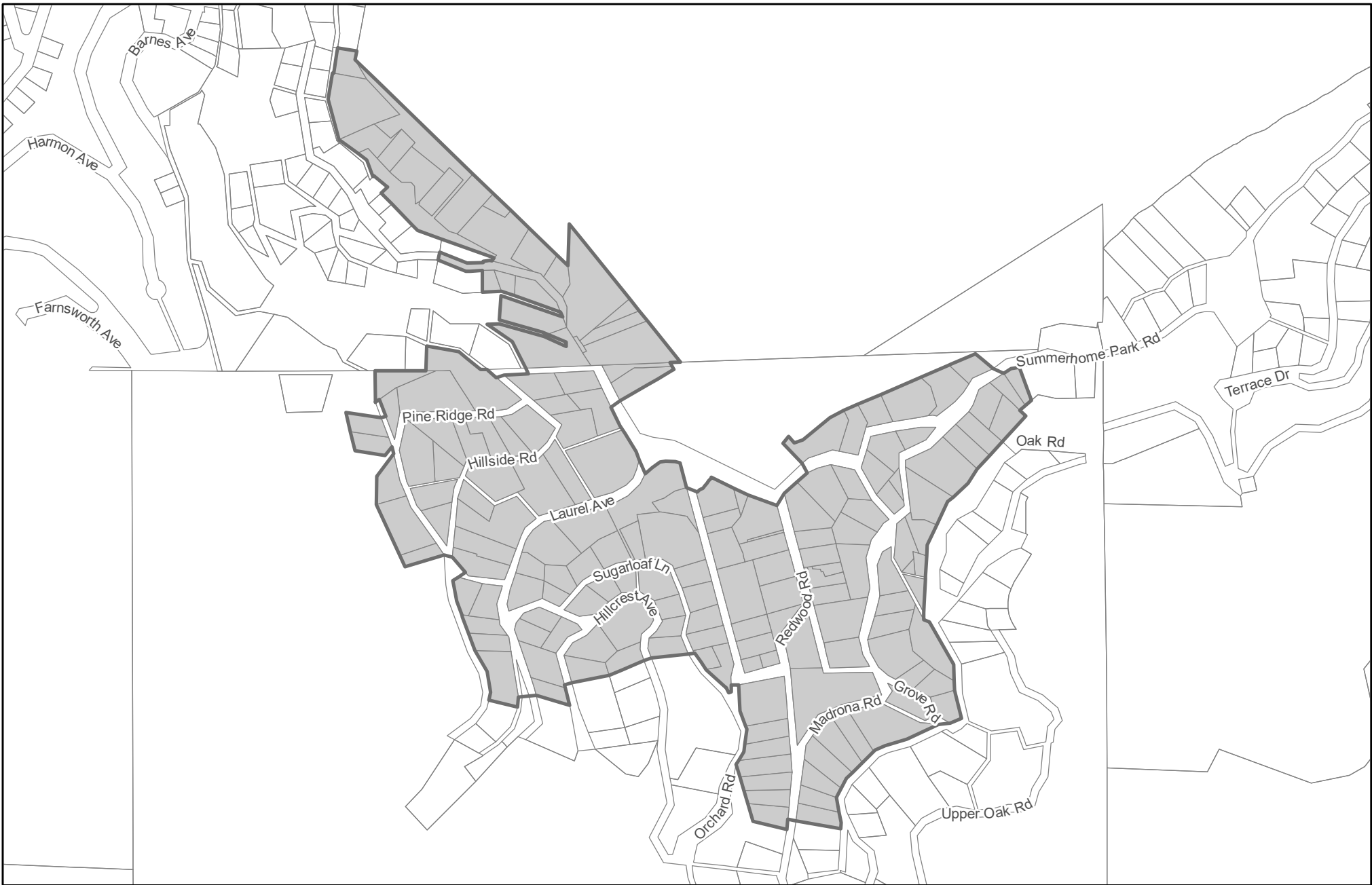
-  Proposed X5 - Vacation Rental Exclusion Combining District
-  Parcel Proposed for Rezoning
-  Parcel




*X Vacation Rental Exclusion  
Combining District, Rio Dell*

County of Sonoma  
Permit and Resource Management Department

2550 Ventura Avenue, Santa Rosa  
California 95403





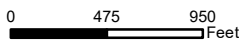
- Base Map Data**
-  Proposed X5 - Vacation Rental Exclusion Combining District
  -  Parcel Proposed for Rezoning
  -  Parcel

*X Vacation Rental Exclusion  
Combining District, Summerhome Park*

County of Sonoma  
Permit and Resource Management Department  
2550 Ventura Avenue, Santa Rosa  
California 95403











1 inch = 950 feet

Map is a representation of zoning as contained in the Sonoma County Official Zoning Database & progressive amendments hereto as of March 10, 2023.

**Base Map Data**

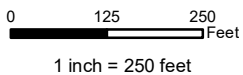
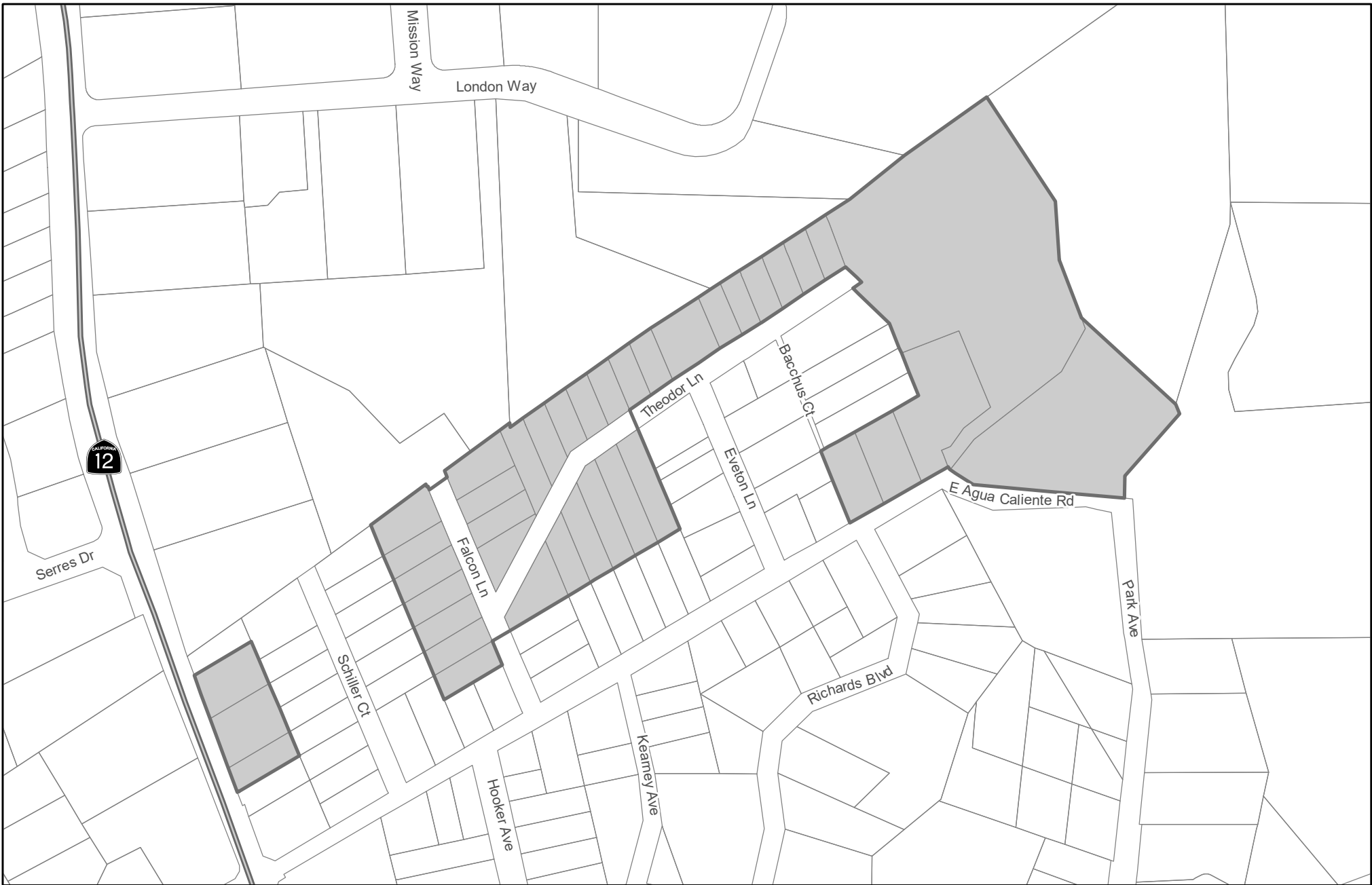
-  Proposed X5 - Vacation Rental Exclusion Combining District
-  Parcel Proposed for Rezoning
-  Parcel
-  State Highway

*X Vacation Rental Exclusion  
Combining District, Terraces/Villa Grande*

County of Sonoma  
Permit and Resource Management Department

2550 Ventura Avenue, Santa Rosa  
California 95403





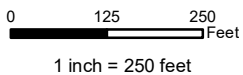
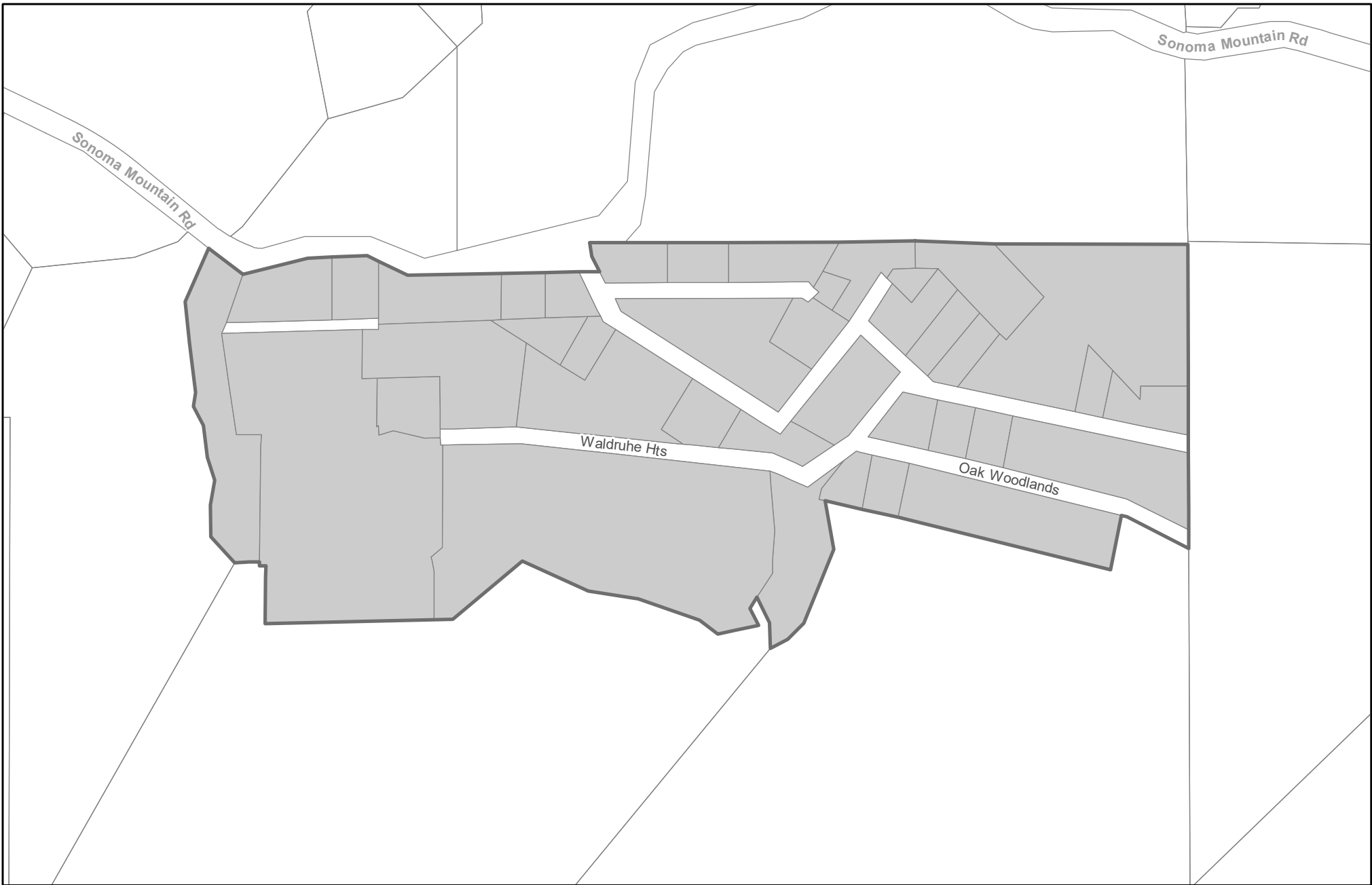
Map is a representation of zoning as contained in the Sonoma County Official Zoning Database & progressive amendments hereto as of March 10, 2023.

- Base Map Data**
- Proposed X - Vacation Rental Exclusion Combining District
  - Parcel Proposed for Rezoning
  - Parcel
  - State Highway

*X Vacation Rental Exclusion  
Combining District, Theodor Ln*  
County of Sonoma




**Permit and Resource Management Department**  
2550 Ventura Avenue, Santa Rosa  
California 95403





Map is a representation of zoning as contained in the Sonoma County Official Zoning Database & progressive amendments hereto as of March 10, 2023.

**Base Map Data**

-  Proposed X - Vacation Rental Exclusion Combining District
-  Parcel Proposed for Rezoning
-  Parcel

*X Vacation Rental Exclusion  
Combining District, Waldruhe Heights*

County of Sonoma  
Permit and Resource Management Department

2550 Ventura Avenue, Santa Rosa  
California 95403

